

TENNESSEE RALLY USA

2024

14-15 JUNE



TOYOTA
GAZOO
Racing

ROAD BOOK



Tennessee Rally USA 2024

Friday June 14th (Ceremonial Start)

T.C.	Location	Distances (mi)			Target Time	1st Car Due
		S.S.	Liaison	Total		
	All cars must be in Ceremonial Start Parc Exposé by Ceremonial Start (Miller Plaza, Chattanooga)				17:30	18:00
Friday Totals						

V2 US24 imperial

Saturday June 15th

T.C.	Location	Distances (mi)			Target Time	1st Car Due
		S.S.	Liaison	Total		
0	Start of Rally (Rally Campus Benton)					6:40
	Refuel All (Polk County High)		(0.04)	(0.04)		
RZ-1	To next Refuel Zone	26.35	58.44	84.79		
1	Sawmill Road south		19.71	19.71	0:45	7:25
SS 1	Sawmill Road 1	5.25				7:28
2	Indian Creek west		2.25	7.50	0:20	7:48
SS 2	Indian Creek 1	11.05				7:51
3	Peavine Sheeds Creek west		6.77	17.82	0:40	8:31
SS 3	Peavine Sheeds Creek 1	10.05				8:34
3A	Regroup IN (Polk County High School)		29.75	39.80	1:15	9:49
3B	Regroup OUT - Service A IN				0:15	10:04
SP-A	Service	(26.35)	(58.48)	(84.83)	0:30	
3C	Service A OUT					10:34
	Refuel All (Polk County High)		(0.04)	(0.04)		
RZ-2	To next Refuel Zone	26.35	58.44	84.79		
4	Sawmill Road south		19.71	19.71	0:45	11:19
SS 4	Sawmill Road 2	5.25				11:22
5	Indian Creek west		2.25	7.50	0:20	11:42
SS 5	Indian Creek 2	11.05				11:45
6	Peavine Sheeds Creek west		6.77	17.82	0:40	12:25
SS 6	Peavine Sheeds Creek 2	10.05				12:28
6A	Regroup IN (Polk County High School)		29.75	39.80	1:15	13:43
6B	Regroup OUT - Service B IN				0:15	13:58
SP-B	Service	(26.35)	(58.48)	(84.83)	0:30	
6C	Service B OUT					14:28
	Refuel All (Polk County High)		(0.04)	(0.04)		
RZ-3	To next Refuel Zone	12.33	39.45	51.78		
7	Starr Mountain north		21.81	21.81	0:50	15:18
SS 7	Starr Mountain 1	12.33				15:21
7A	Regroup IN (Polk County High School)		17.68	30.01	0:55	16:16
7B	Regroup OUT				0:30	16:46
	Refuel All (Polk County High)		(0.04)	(0.04)		
RZ-4	To next Refuel Zone	12.33	39.45	51.78		
8	Starr Mountain north		21.81	21.81	0:50	17:36
SS 8	Starr Mountain 2	12.33				17:39
8A	End of Rally (early check-in allowed)		17.68	30.01	0:55	18:34
	Finish Podium (Chattanooga Choo Choo)		(48.62)	(48.62)		20:00
Saturday Totals		77.36	195.94	273.30		

V2 US24 imperial

TOTALS OF THE RALLY

DAY	S.S.	Liaison	Total	% of Special Stages	%
Saturday June 15th	77.36	195.94	273.30		28%
Total (mi)	77.36	195.94	273.30		28%

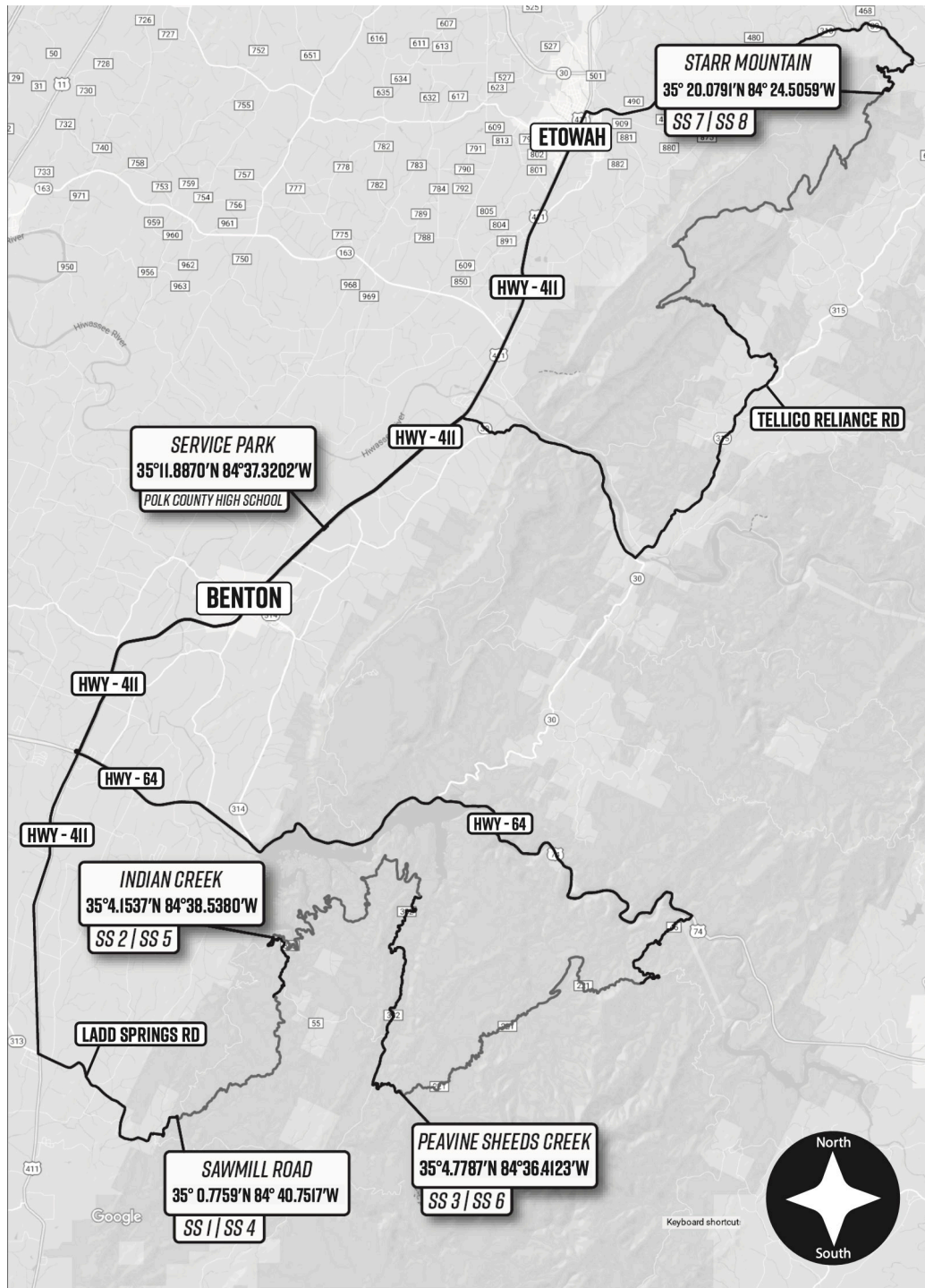
Section 1

Section 2

Section 3

Section 4

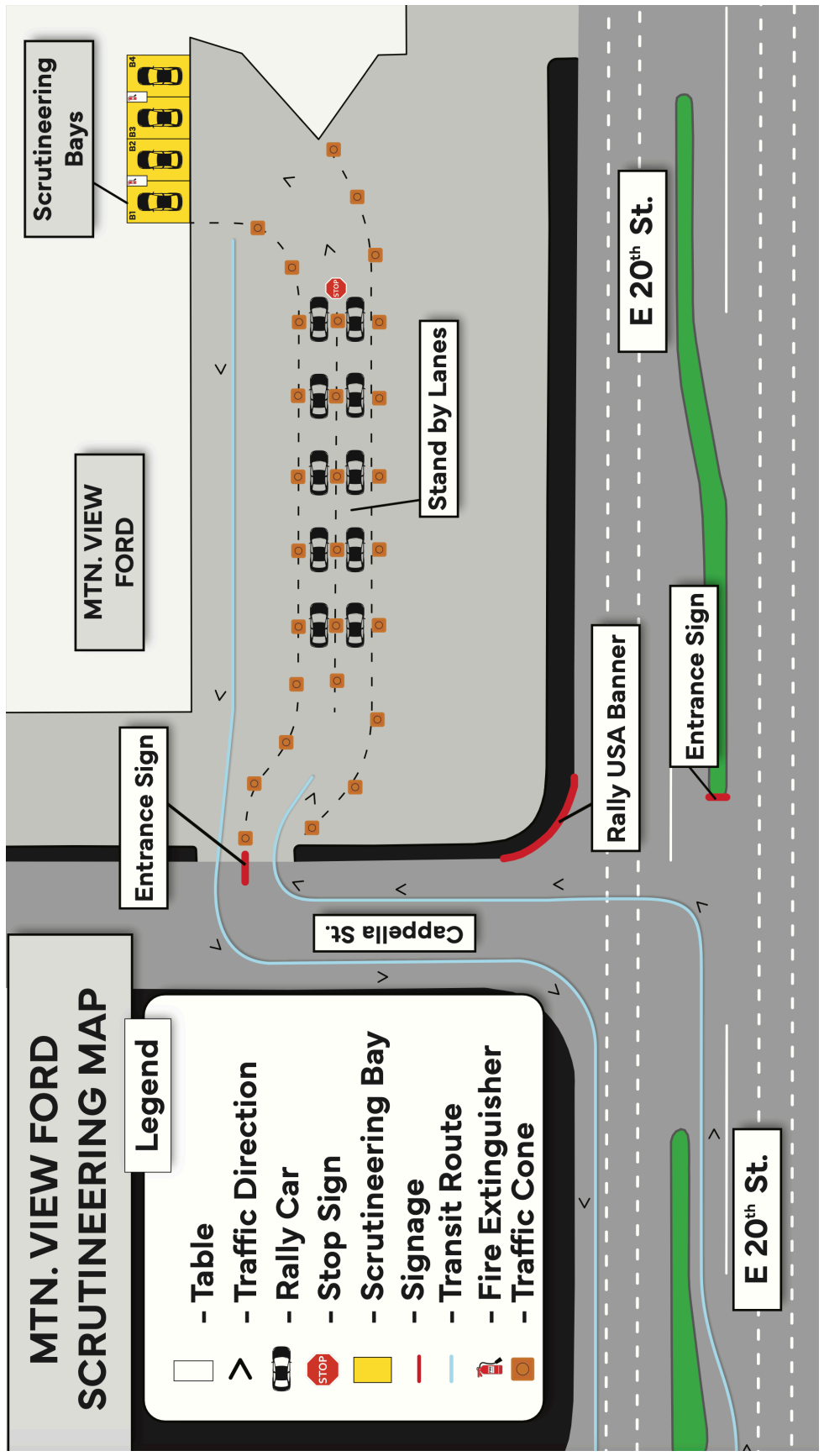
General Map



Scrutineering (Mtn.View Ford, 301 E. 20th Street)

**MTN. VIEW FORD
SCRUTINEERING MAP**

- Legend**
- Table
 - Traffic Direction
 - Rally Car
 - Stop Sign
 - Scrutineering Bay
 - Signage
 - Transit Route
 - Fire Extinguisher
 - Traffic Cone



Scrutineering Bays

MTN. VIEW FORD

Entrance Sign

Cappella St.

Stand by Lanes

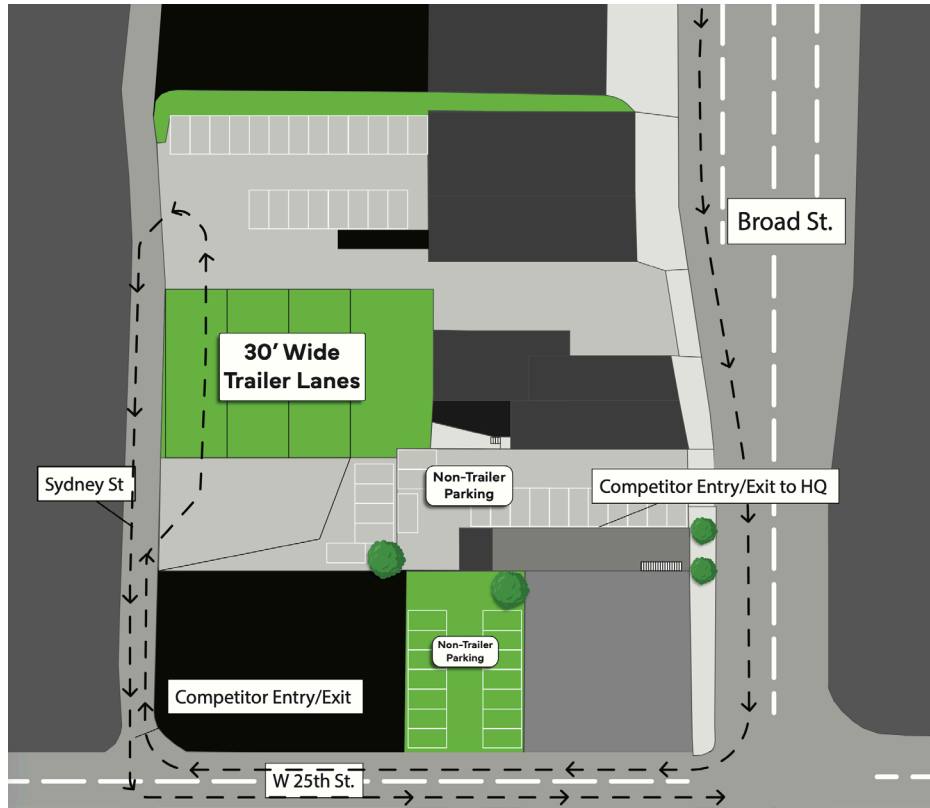
Rally USA Banner

E 20th St.

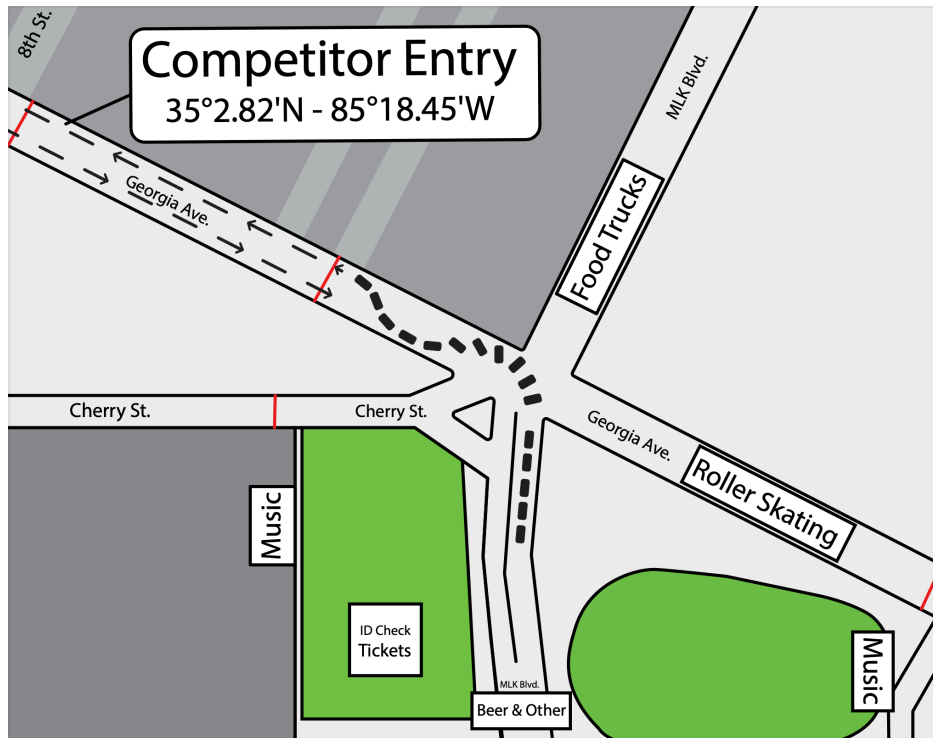
Entrance Sign

E 20th St.

Administrative Checks (Rally HQ / 2441 Broad St.)



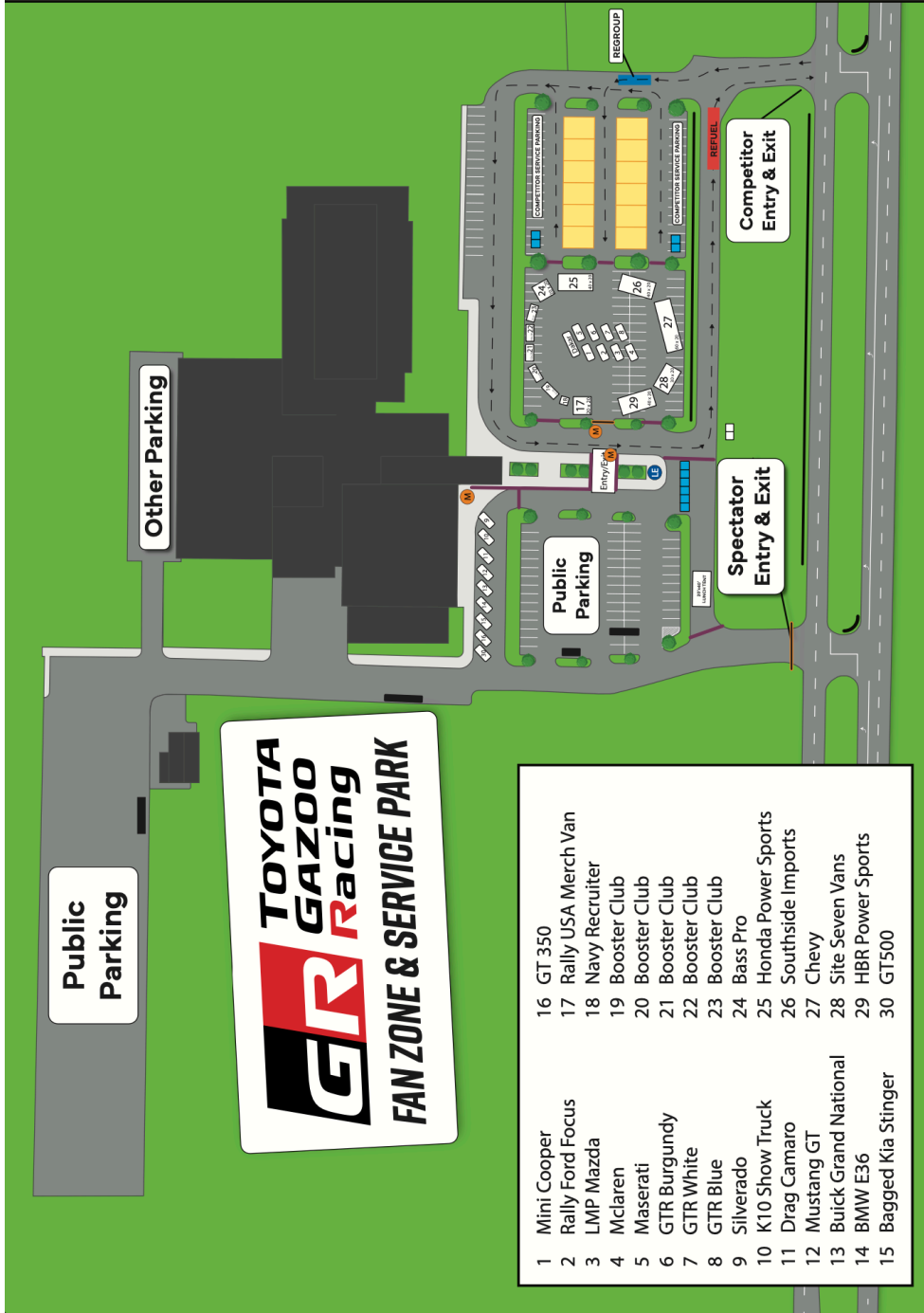
Ceremonial Start (Miller Plaza, Chattanooga)



Service Park (Polk County High School)

Legend

- Vendor Tents
- Building
- Service Bays
- Dead Zones
- Greenery
- Side Walk
- Rally Arch
- 4' Barriers/Sponsor Banners
- Transit Route
- Rally USA Banners
- Buses
- Law Enforcement
- Marshal



Public Parking

Other Parking

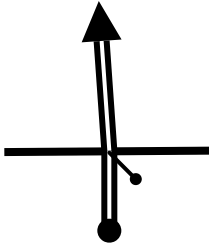
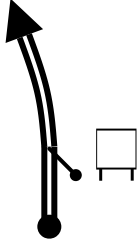



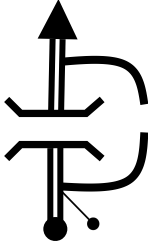



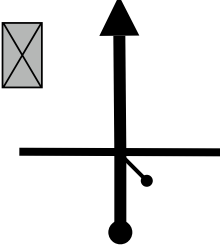
TOYOTA
GAZOO
Racing
GR
FAN ZONE & SERVICE PARK

- | | | | |
|----|----------------------|----|---------------------|
| 1 | Mini Cooper | 16 | GT 350 |
| 2 | Rally Ford Focus | 17 | Rally USA Merch Van |
| 3 | LMP Mazda | 18 | Navy Recruiter |
| 4 | McLaren | 19 | Booster Club |
| 5 | Maserati | 20 | Booster Club |
| 6 | GTR Burgundy | 21 | Booster Club |
| 7 | GTR White | 22 | Booster Club |
| 8 | GTR Blue | 23 | Booster Club |
| 9 | Silverado | 24 | Bass Pro |
| 10 | K10 Show Truck | 25 | Honda Power Sports |
| 11 | Drag Camaro | 26 | Southside Imports |
| 12 | Mustang GT | 27 | Chevy |
| 13 | Buick Grand National | 28 | Site Seven Vans |
| 14 | BMW E36 | 29 | HBR Power Sports |
| 15 | Bagged Kia Stinger | 30 | GT500 |

From TC 0/3C Start of Rally / Service		DISTANCE		DAY			
To TC 1/4 Sawmill Road south		19.71 mi		SECTION 1/2			
				AVERAGE			
				26.28 mph			
				TIME ALLOWED			
				45 min			
DISTANCE		DIRECTION	INFORMATION	DISTANCE REGRESS			
TOTAL	PARTIAL						
0,00	0,00	 1	 TC 0/3C Start of Rally / Service OUT Go around service areas <table border="1"> <tr><td>N-35°11.816'</td></tr> <tr><td>W-84°37.342'</td></tr> <tr><td>ALT: 820 ft</td></tr> </table>	N-35°11.816'	W-84°37.342'	ALT: 820 ft	19,71
N-35°11.816'							
W-84°37.342'							
ALT: 820 ft							
0,17	0,17	 2	 RZ 1 & 2 Service areas on the left	19,54			
0,21	0,04	 3	 SOUTH 	19,50			
0,63	0,42	 4	 Etowah Road	19,08			
1,11	0,48	 5	 Median ends. 	18,60			
2,57	1,46	 6	 Main St., Polk Cty. Courthouse	17,14			

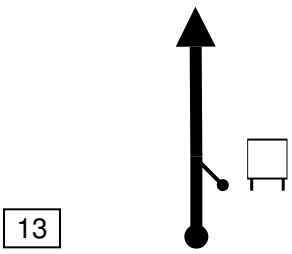

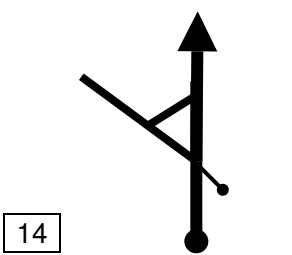
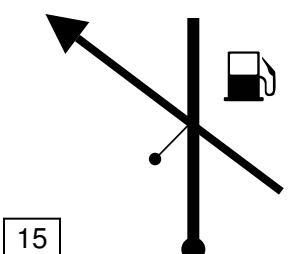



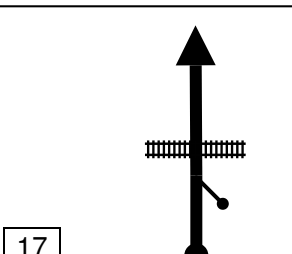
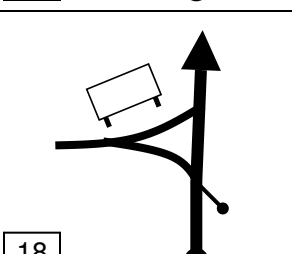

PROXIMA NOTA
PROCH NOTE
NEXT NOTE

1,40

From TC		0/3C Start of Rally / Service		DISTANCE		DAY		1	
To TC		1/4 Sawmill Road south		19.71 mi		SECTION		1/2	
				AVERAGE		TIME ALLOWED			
				26.28 mph		45 min			
DISTANCE		DIRECTION			INFORMATION			DISTANCE REGRESS	
TOTAL	PARTIAL								
3,97	1,40	 7			Clemmer Ferry Rd.			15,74	
4,04	0,07	 8						15,67	
6,74	2,70	 9						12,97	
8,13	1,39	 10						11,58	
8,66	0,53	 11			 4 lane road narrows to 2 lanes			11,05	
8,95	0,29	 12			Longley Road, "The Cajun Lady"			10,76	

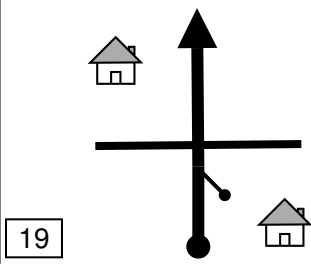
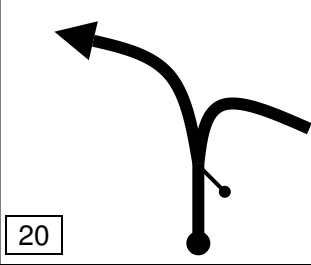
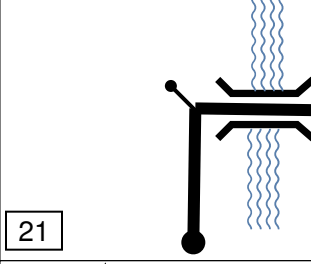
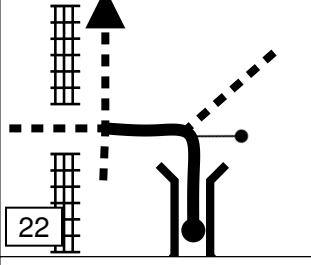
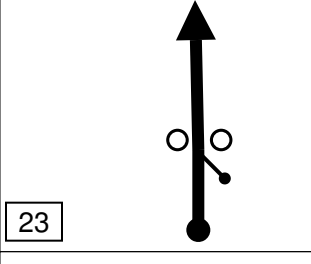
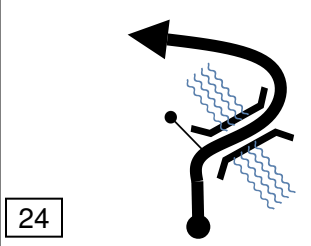
PROXIMA NOTA
PROCH NOTE
NEXT NOTE

0,06

From TC		0/3C Start of Rally / Service		DISTANCE		DAY	
To TC		1/4 Sawmill Road south		19.71 mi		SECTION	
				AVERAGE		TIME ALLOWED	
				26.28 mph		45 min	
DISTANCE		DIRECTION		INFORMATION		DISTANCE REGRESS	
TOTAL	PARTIAL						
9,01	0,06					10,70	
10,42	1,41					9,29	
14,91	4,49			Ladd Springs Rd., MAPCO 		4,80	
15,11	0,20					4,60	
15,31	0,20					4,40	
16,01	0,70					3,70	




PROXIMA NOTA
PROCH NOTE
NEXT NOTE

0,57

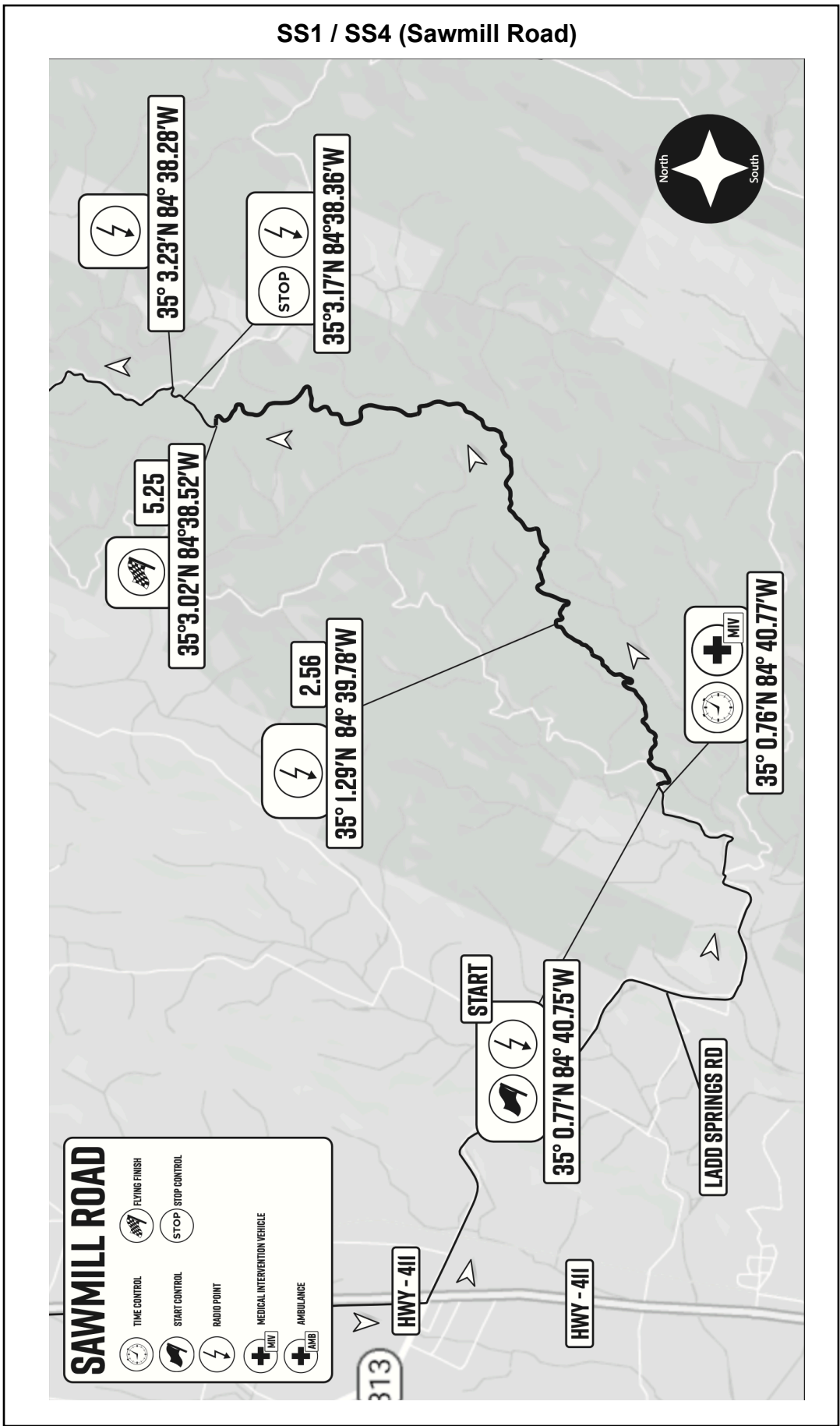
From TC		0/3C Start of Rally / Service		DISTANCE		DAY		1	
To TC		1/4 Sawmill Road south		19.71 mi		SECTION		1/2	
				AVERAGE		TIME ALLOWED			
				26.28 mph		45 min			
DISTANCE		DIRECTION		INFORMATION		DISTANCE REGRESS			
TOTAL	PARTIAL								
16,58	0,57			Ball Play Rd.		3,13			
17,96	1,38			J. Wilson Rd.		1,75			
18,80	0,84					0,91			
18,85	0,05			Sawmill Branch Rd., be careful not to go into farm!		20		0,86	
18,93	0,08			Forest gate		0,78			
19,06	0,13					0,65			

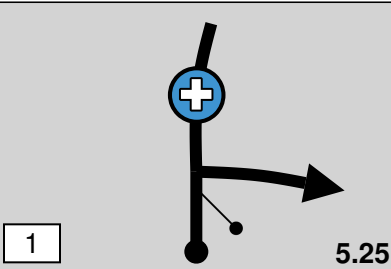
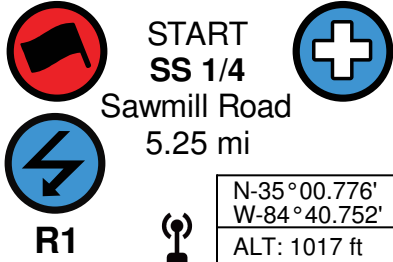
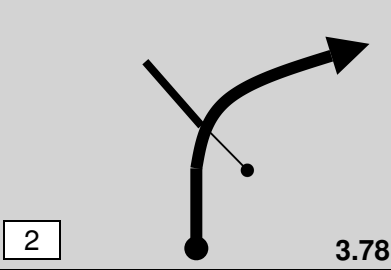
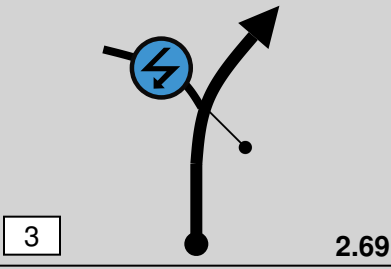
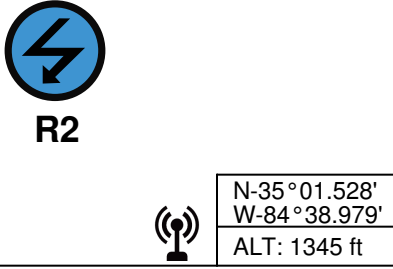
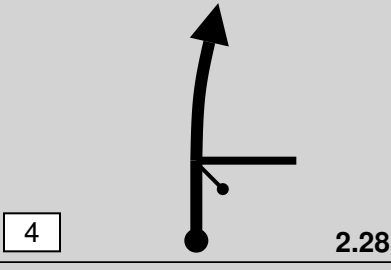
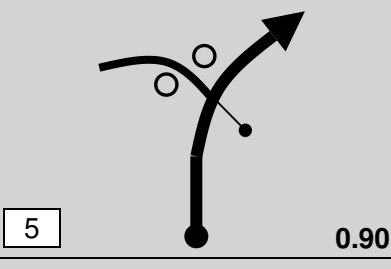
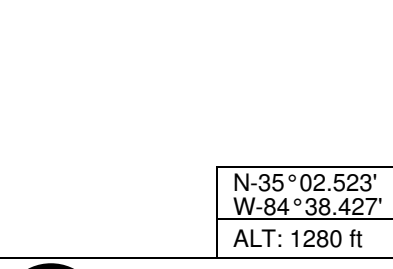
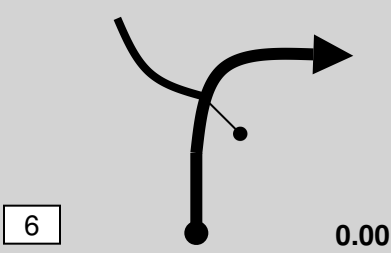

PROXIMA NOTA
PROCH NOTE
NEXT NOTE

0,65

From TC		0/3C	Start of Rally / Service		DISTANCE	DAY	1		
To TC		1/4	Sawmill Road south		19.71 mi	SECTION	1/2		
					AVERAGE	TIME ALLOWED			
					26.28 mph	45 min			
DISTANCE		DIRECTION			INFORMATION		DISTANCE REGRESS		
TOTAL	PARTIAL								
19,71	0,65				 <p>TC 1/4 Sawmill Road south</p> <p>(40 yds. from junction)</p>  <table border="1"> <tr> <td>N-35°00.771'</td> </tr> <tr> <td>W-84°40.767'</td> </tr> <tr> <td>ALT: 1017 ft</td> </tr> </table>	N-35°00.771'	W-84°40.767'	ALT: 1017 ft	0,00
N-35°00.771'									
W-84°40.767'									
ALT: 1017 ft									

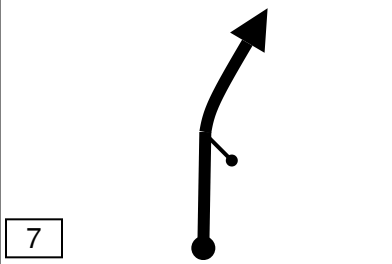



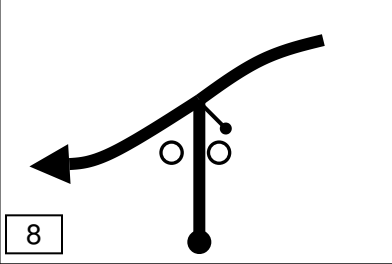

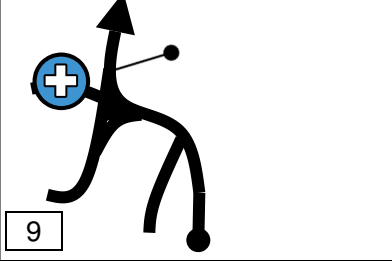



SS1 / SS4 (Sawmill Road)



From TC		1/4	Sawmill Road		DISTANCE		7.50 mi		DAY		1	
To TC		2/5	Indian Creek west		RECORD				SECTION		1/2	
SPECIAL STAGE					1/4		TIME ALLOWED		20 min			
Sawmill Road					5.25 mi							
DISTANCE		DIRECTION			INFORMATION					DISTANCE REGRESS		
TOTAL	PARTIAL											
0,00	0,00	 1 5.25			 R1 N-35°00.776' W-84°40.752' ALT: 1017 ft					7,50		
1,47	1,47	 2 3.78								6,03		
2,56	1,09	 3 2.69			 N-35°01.528' W-84°38.979' ALT: 1345 ft					4,94		
2,97	0,41	 4 2.28								4,53		
4,35	1,38	 5 0.90								3,15		
5,25	0,90	 6 0.00			 N-35°03.020' W-84°38.521' ALT: 1280 ft					2,25		

PROXIMA NOTA
PROCH NOTE
NEXT NOTE

0,25

From TC		1/4	Sawmill Road	DISTANCE		7.50 mi		DAY	1
To TC		2/5	Indian Creek west	SPECIAL STAGE		1/4		RECORD	TIME ALLOWED
Sawmill Road		5.25 mi		7.50 mi		20 min			
DISTANCE		DIRECTION		INFORMATION				DISTANCE REGRESS	
TOTAL	PARTIAL								
5,50	0,25	 7		 STOP  R3  N-35°03.177' W-84°38.366' ALT: 1247 ft				2,00	
5,65	0,15	 8		Baker Creek Rd. 				1,85	
7,50	1,85	 9		 TC 2/5 Indian Creek west "The Turkey Foot" junction  				0,00	

SS2 / SS5 (Indian Creek)

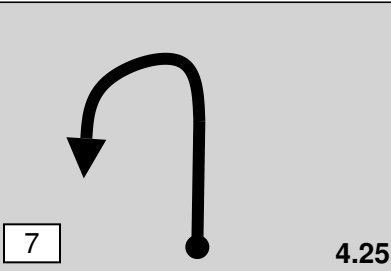

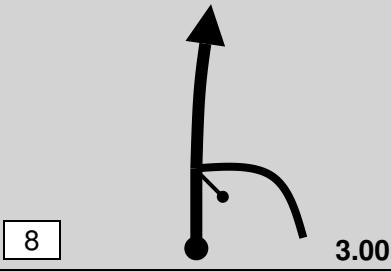
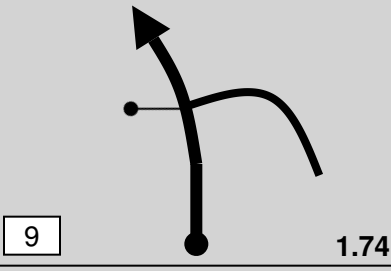
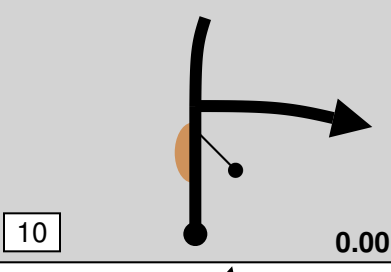

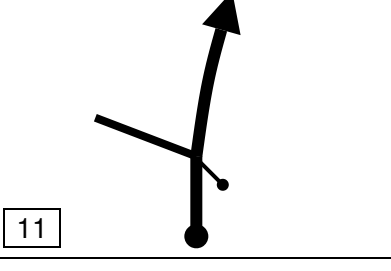


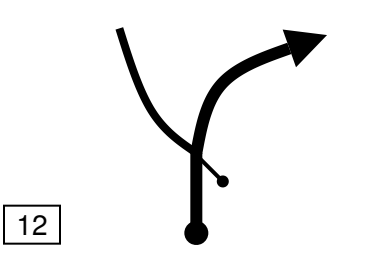


From TC	2/5 Indian Creek	DISTANCE	17.82 mi	DAY	1
To TC	3/6 Peavine Sheeds Creek			SECTION	1/2
SPECIAL STAGE	2/5 Indian Creek	RECORD		TIME ALLOWED	40 min
	11.05 mi				

2/5	DISTANCE		DIRECTION	INFORMATION	DISTANCE REGRESS
	TOTAL	PARTIAL			
	0,00	0,00	 1 11.05	 START SS 2/5 Indian Creek 11.05 mi (68 yds from junction) R1 N-35°04.154' W-84°38.538' ALT: 984 ft	2/5 17,82
	2,36	2,36	 2 8.69		15,46
	3,64	1,28	 3 7.41		14,18
	4,40	0,76	 4 6.65	R2 N-35°04.711' W-84°37.358' ALT: 1115 ft	13,42
	6,54	2,14	 5 4.51		11,28
	6,70	0,16	 6 4.35		11,12

PROXIMA NOTA
PROCH NOTE
NEXT NOTE

0,10

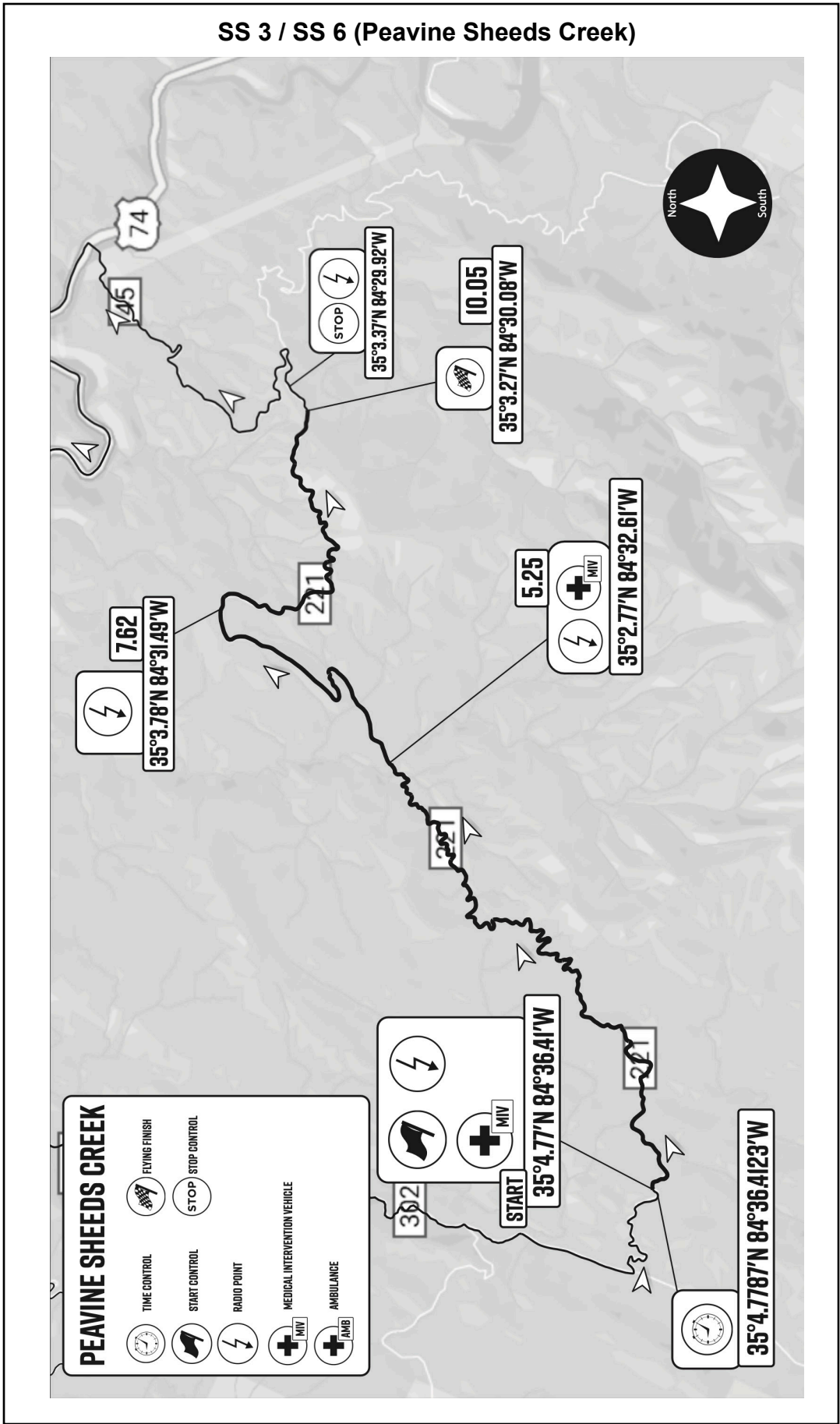
From TC 2/5 Indian Creek		DISTANCE		DAY				
To TC 3/6 Peavine Sheeds Creek		17.82 mi		SECTION 1/2				
SPECIAL STAGE 2/5 Indian Creek		RECORD		TIME ALLOWED 40 min				
		11.05 mi						
DISTANCE		DIRECTION	INFORMATION	DISTANCE REGRESS				
TOTAL	PARTIAL							
2/5					2/5			
6,80	0,10			11,02				
8,05	1,25			9,77				
9,31	1,26			8,51				
11,05	1,74		 FINISH SS 2/5 Indian Creek 11.05 mi <table border="1" data-bbox="1065 1213 1243 1304"><tr><td>N-35°04.920'</td></tr><tr><td>W-84°35.140'</td></tr><tr><td>ALT: 919 ft</td></tr></table>	N-35°04.920'	W-84°35.140'	ALT: 919 ft	6,77	
N-35°04.920'								
W-84°35.140'								
ALT: 919 ft								
11,34	0,29		 STOP  R3 <table border="1" data-bbox="1065 1486 1243 1577"><tr><td>N-35°04.799'</td></tr><tr><td>W-84°35.318'</td></tr><tr><td>ALT: 984 ft</td></tr></table>	N-35°04.799'	W-84°35.318'	ALT: 984 ft	6,48	
N-35°04.799'								
W-84°35.318'								
ALT: 984 ft								
13,71	2,37			4,11				

PROXIMA NOTA
PROCH NOTE
NEXT NOTE

1,86

From TC 2/5 Indian Creek		DISTANCE		DAY				
To TC 3/6 Peavine Sheeds Creek		17.82 mi		SECTION 1/2				
SPECIAL STAGE			RECORD		TIME ALLOWED			
Indian Creek					40 min			
DISTANCE		DIRECTION		INFORMATION				
TOTAL	PARTIAL			DISTANCE REGRESS				
15,57	1,86			Baker Creek Rd. 				
16,02	0,45							
16,43	0,41			Sylco Campground				
16,84	0,41			Peavine Sheeds Creek 				
17,82	0,98			TC 3/6 Peavine Sheeds Creek west 40 yds. to start <table border="1"> <tr> <td>N-35°01.236'</td> </tr> <tr> <td>W-84°35.668'</td> </tr> <tr> <td>ALT: 1608 ft</td> </tr> </table>		N-35°01.236'	W-84°35.668'	ALT: 1608 ft
N-35°01.236'								
W-84°35.668'								
ALT: 1608 ft								

SS 3 / SS 6 (Peavine Sheeds Creek)



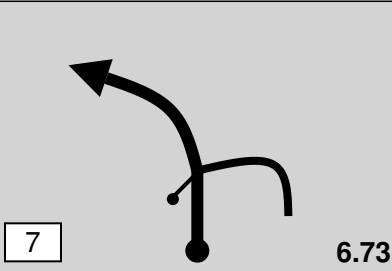
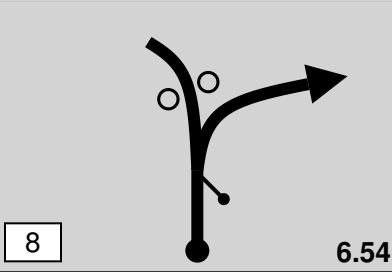
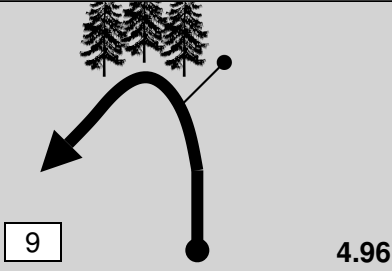

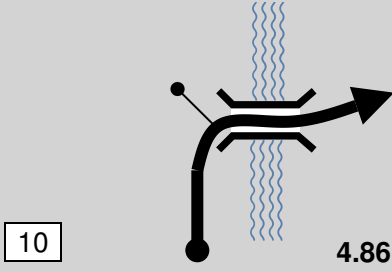
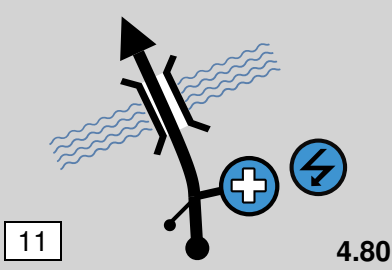

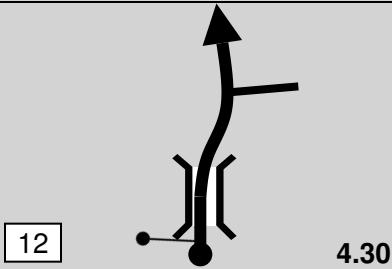

From TC	3/6 Peavine Sheeds Creek	DISTANCE	39.80 mi	DAY	1
To TC	3A/6A Regroup IN			SECTION	1/2
SPECIAL STAGE	3/6 Peavine Sheeds Creek	10.05 mi	RECORD	TIME ALLOWED	75 min

3/6	DISTANCE		DIRECTION	INFORMATION	DISTANCE REGRESS
	TOTAL	PARTIAL			
	0,00	0,00	 1 10.05	 START SS 3/6 Peavine Sheeds Creek 10.05 mi R1 N-35°01.251' W-84°35.650' ALT: 1640 ft	39,80
	0,64	0,64	 2 9.41		39,16
	0,78	0,14	 3 9.27	Big Frog Rd.	39,02
	1,93	1,15	 4 8.12	Dutch Fields Rd.	37,87
	2,09	0,16	 5 7.96	 	37,71
	2,17	0,08	 6 7.88		37,63

PROXIMA NOTA
PROCH NOTE
NEXT NOTE

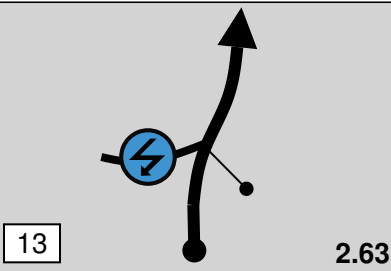




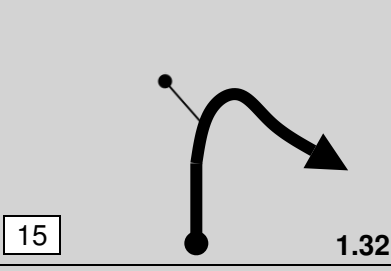

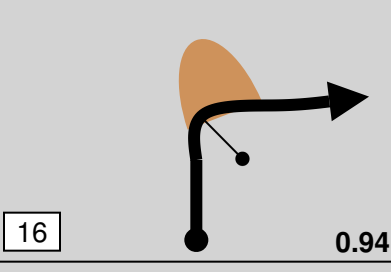

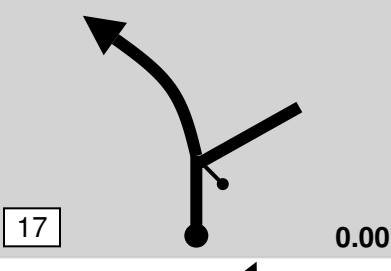

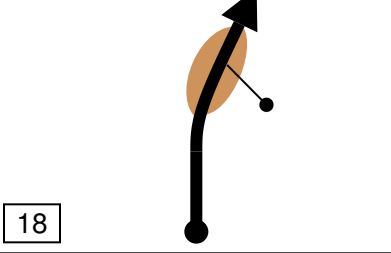


1,15

From TC	3/6 Peavine Sheeds Creek	DISTANCE	39.80 mi	DAY	1
To TC	3A/6A Regroup IN			SECTION	1/2
SPECIAL STAGE	3/6 Peavine Sheeds Creek	10.05 mi	RECORD	TIME ALLOWED	75 min

3/6	DISTANCE		DIRECTION	INFORMATION	DISTANCE REGRESS	3/6
	TOTAL	PARTIAL				
	3,32	1,15		Peter Camp Rd.	36,48	
	3,51	0,19		Falls Branch Rd.	36,29	
	5,09	1,58			34,71	
	5,19	0,10		Big Creek Campground	34,61	
	5,25	0,06		 R2	34,55	
	5,75	0,50		 N-35°02.774' W-84°32.630' ALT: 1378 ft	34,05	

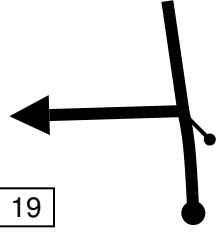

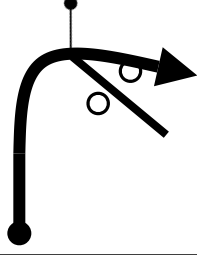
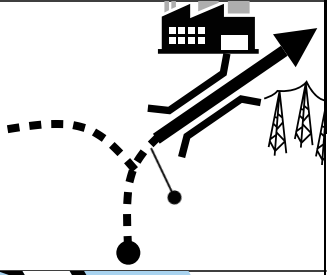
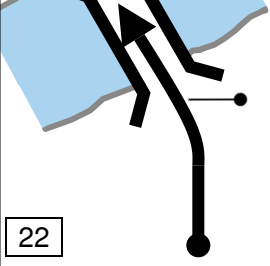
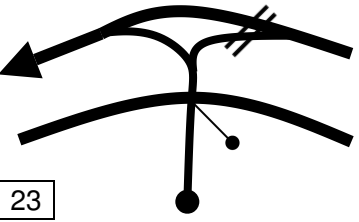


PROXIMA NOTA
PROCH NOTE
NEXT NOTE

1,67

From TC 3/6 Peavine Sheeds Creek		DISTANCE 39.80 mi		DAY 1				
To TC 3A/6A Regroup IN				SECTION 1/2				
SPECIAL STAGE 3/6 Peavine Sheeds Creek		10.05 mi		RECORD				
				TIME ALLOWED 75 min				
DISTANCE		DIRECTION	INFORMATION	DISTANCE REGRESS				
TOTAL	PARTIAL							
3/6	7,42	1,67		 R3  <table border="1" data-bbox="1065 407 1243 495"> <tr><td>N-35°03.777'</td></tr> <tr><td>W-84°31.502'</td></tr> <tr><td>ALT: 1870 ft</td></tr> </table>	N-35°03.777'	W-84°31.502'	ALT: 1870 ft	32,38
	N-35°03.777'							
	W-84°31.502'							
	ALT: 1870 ft							
	8,55	1,13			31,25			
	8,73	0,18			31,07			
9,11	0,38			30,69				
10,05	0,94		 FINISH SS 3/6 Peavine Sheeds Creek 10.05 mi Big Frog Trailhead <table border="1" data-bbox="1065 1482 1243 1570"> <tr><td>N-35°03.274'</td></tr> <tr><td>W-84°30.082'</td></tr> <tr><td>ALT: 2133 ft</td></tr> </table>	N-35°03.274'	W-84°30.082'	ALT: 2133 ft	29,75	
N-35°03.274'								
W-84°30.082'								
ALT: 2133 ft								
10,23	0,18		 STOP  R4 <table border="1" data-bbox="1065 1755 1243 1843"> <tr><td>N-35°03.367'</td></tr> <tr><td>W-84°29.942'</td></tr> <tr><td>ALT: 2165 ft</td></tr> </table>	N-35°03.367'	W-84°29.942'	ALT: 2165 ft	29,57	
N-35°03.367'								
W-84°29.942'								
ALT: 2165 ft								

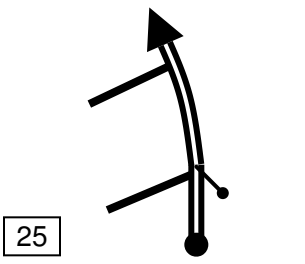
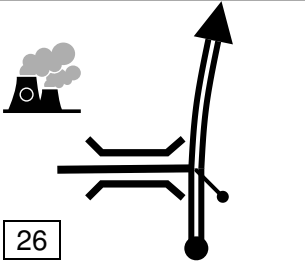
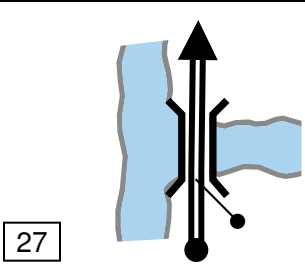
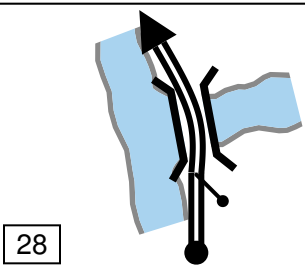
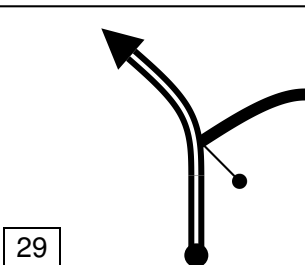

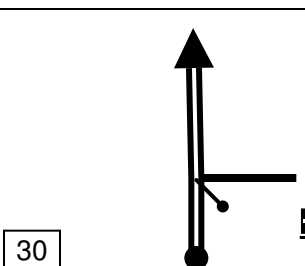
PROXIMA NOTA
PROCH NOTE
NEXT NOTE

0,32

From TC		3/6 Peavine Sheeds Creek		DISTANCE		DAY	
To TC		3A/6A Regroup IN		39.80 mi		SECTION	
SPECIAL STAGE		3/6		RECORD		TIME ALLOWED	
Peavine Sheeds Creek		10.05 mi				75 min	
DISTANCE		DIRECTION		INFORMATION		DISTANCE REGRESS	
TOTAL	PARTIAL						
10,55	0,32	 19				29,25	
13,14	2,59	 20		Thunder Rock Express Trail		26,66	
13,27	0,13	 21		Ocoee #3 Dam		26,53	
13,33	0,06	 22		Ocoee River		26,47	
13,42	0,09	 23				26,38	
13,59	0,17	 24		4 lanes merge into 2 lanes		26,21	

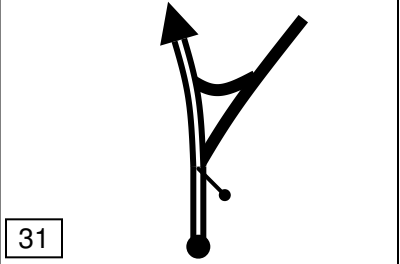
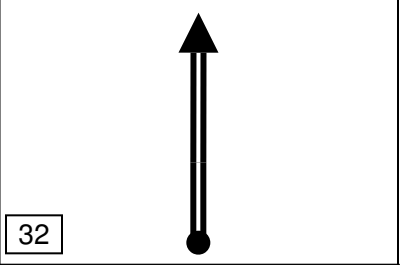

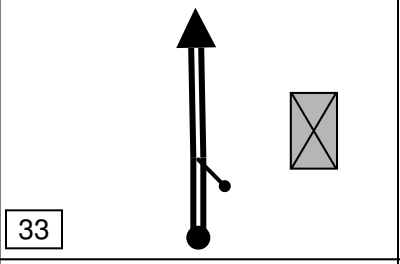
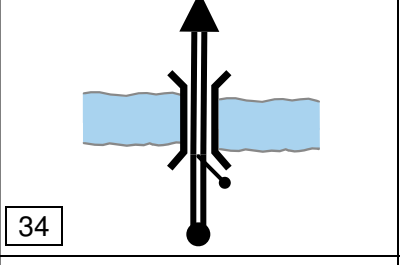
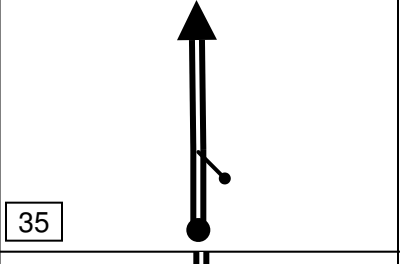

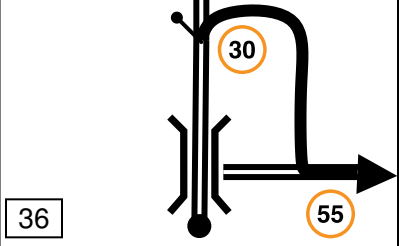




PROXIMA NOTA
PROCH NOTE
NEXT NOTE

0,62

From TC 3/6 Peavine Sheeds Creek		DISTANCE 39.80 mi		DAY 1	
To TC 3A/6A Regroup IN				SECTION 1/2	
SPECIAL STAGE 3/6 Peavine Sheeds Creek		10.05 mi		RECORD	
				TIME ALLOWED 75 min	
DISTANCE		DIRECTION	INFORMATION	DISTANCE REGRESS	
TOTAL	PARTIAL				
14,21	0,62				25,59
18,54	4,33		Ocoee Dam #2		21,26
20,95	2,41				18,85
21,61	0,66		Greasy Creek		18,19
22,15	0,54				17,65
24,37	2,22		Ranger Station		15,43

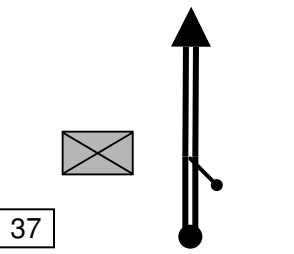
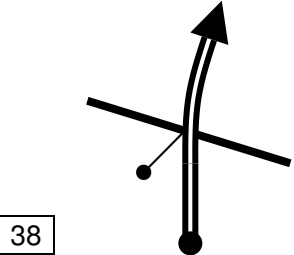
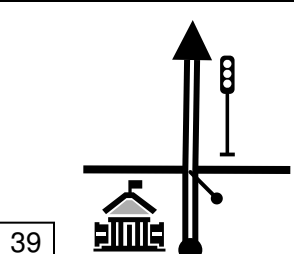
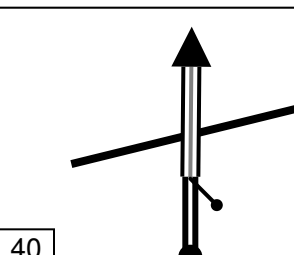
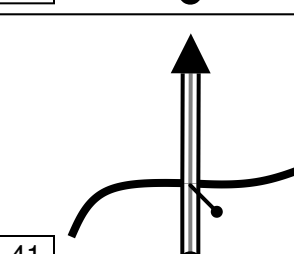
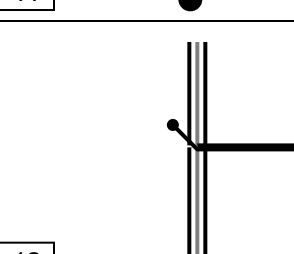
PROXIMA NOTA
PROCH NOTE
NEXT NOTE

2,92

From TC 3/6 Peavine Sheeds Creek		DISTANCE 39.80 mi		DAY 1	
To TC 3A/6A Regroup IN				SECTION 1/2	
SPECIAL STAGE 3/6 Peavine Sheeds Creek		RECORD 10.05 mi		TIME ALLOWED 75 min	
DISTANCE		DIRECTION	INFORMATION	DISTANCE REGRESS	
TOTAL	PARTIAL				
27,29	2,92		Parksville Rd.		12,51
27,44	0,15				12,36
27,56	0,12		Whitewater RV Park		12,24
28,82	1,26		Ocoee River		10,98
29,36	0,54		Expands to 4 lanes 		10,44
31,72	2,36		Exit limit is ->   ->  		8,08

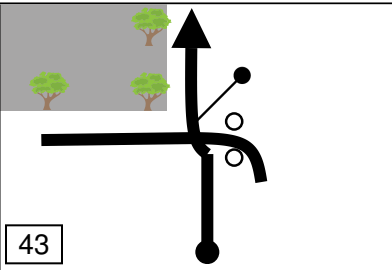

PROXIMA NOTA
PROCH NOTE
NEXT NOTE

0,20

From TC 3/6 Peavine Sheeds Creek		DISTANCE	DAY	
To TC 3A/6A Regroup IN		39.80 mi	1	
SPECIAL STAGE		RECORD	SECTION	
Peavine Sheeds Creek		3/6	1/2	
10.05 mi			75 min	
DISTANCE		DIRECTION	INFORMATION	DISTANCE REGRESS
TOTAL	PARTIAL			
31,92	0,20		Hardee's	7,88
36,01	4,09		Clemmer Ferry Rd. 40	3,79
37,41	1,40		Main St., Polk Cty. Courthouse	2,39
38,79	1,38		Median starts. 55	1,01
39,36	0,57		Etowah Rd.	0,44
39,77	0,41		Entering Polk Cty. High School grounds. Please look out for spectators. 10	0,03

PROXIMA NOTA
PROCH NOTE
NEXT NOTE

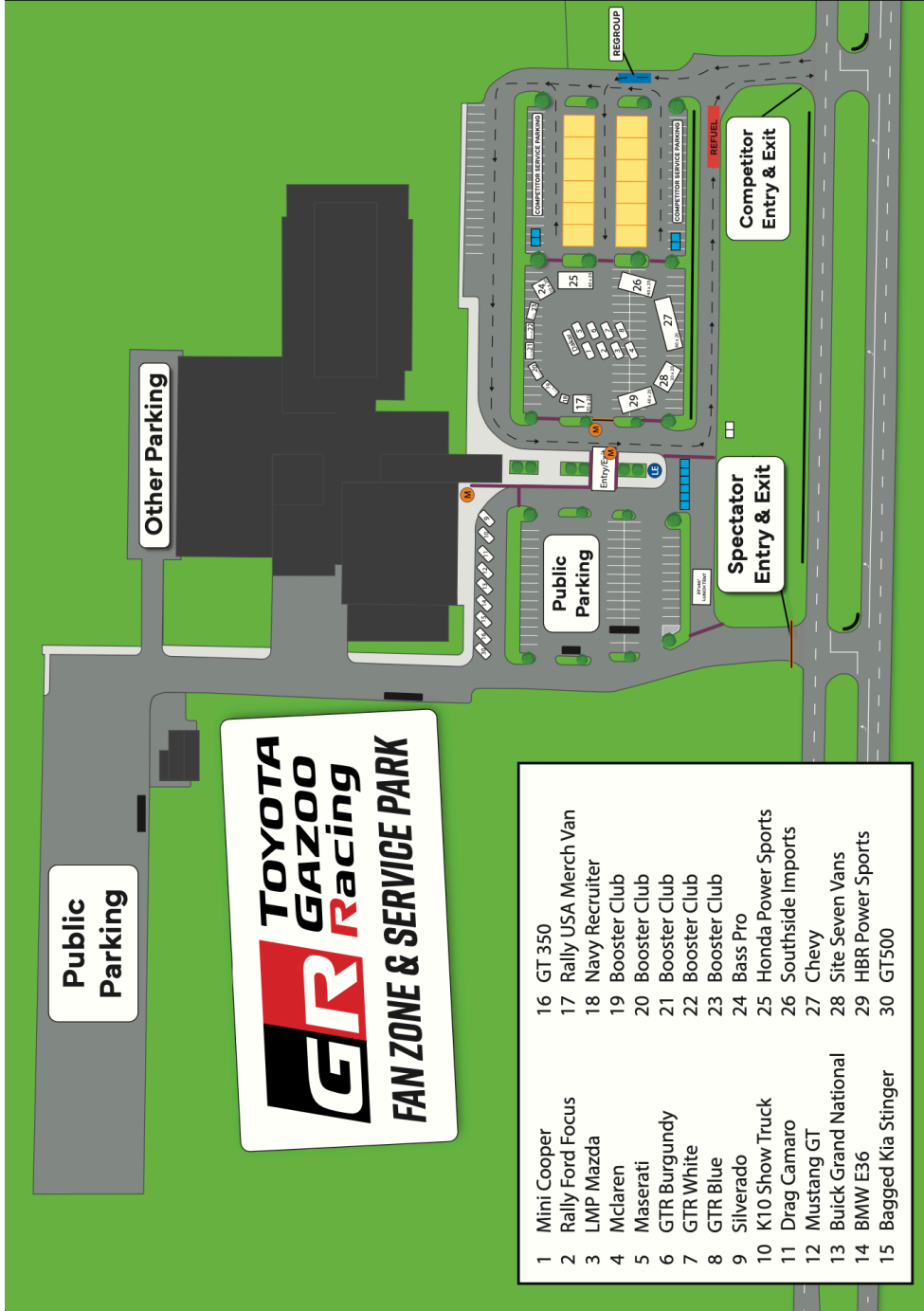
0,03

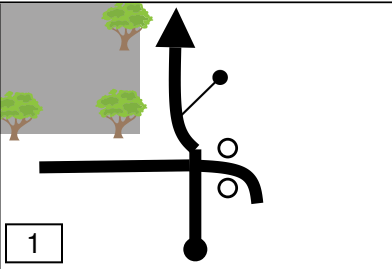

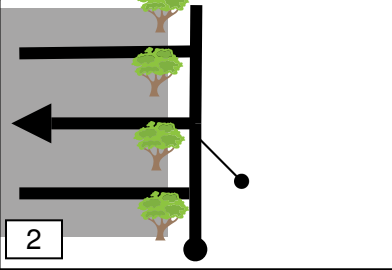

From TC 3/6 Peavine Sheeds Creek		DISTANCE	DAY	1			
To TC 3A/6A Regroup IN		39.80 mi	SECTION	1/2			
SPECIAL STAGE 3/6 Peavine Sheeds Creek		10.05 mi	RECORD	TIME ALLOWED 75 min			
DISTANCE		DIRECTION	INFORMATION	DISTANCE REGRESS			
TOTAL	PARTIAL						
39,80	0,03		 <p>TC 3A/6A Regroup IN</p> <p>Service areas on the left</p> <table border="1"> <tr> <td>N-35°11.837'</td> </tr> <tr> <td>W-84°37.376'</td> </tr> <tr> <td>ALT: 787 ft</td> </tr> </table>	N-35°11.837'	W-84°37.376'	ALT: 787 ft	0,00
N-35°11.837'							
W-84°37.376'							
ALT: 787 ft							

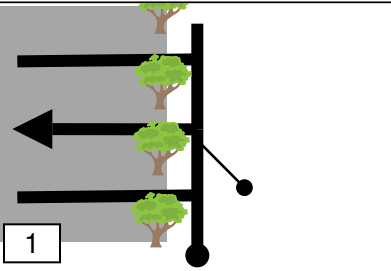

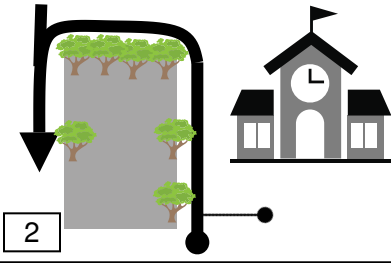

Service Park (Polk County High School)

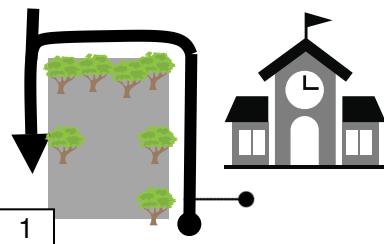

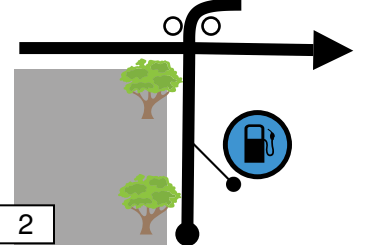

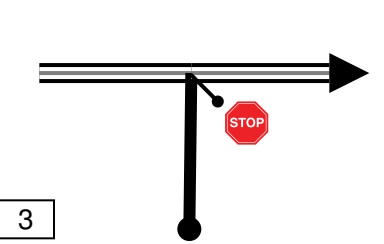



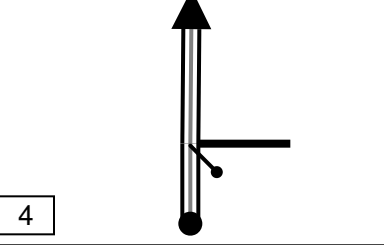

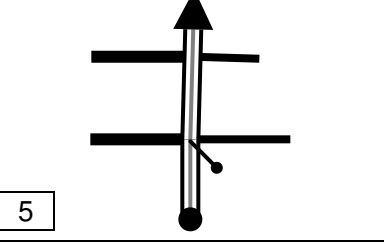


Legend

- Vendor Tents
- Building
- Service Bays
- Dead Zones
- Greenery
- Side Walk
- Rally Arch
- 4' Barriers/Sponsor Banners
- Transit Route
- Rally USA Banners
- Buses
- Law Enforcement
- Marshal



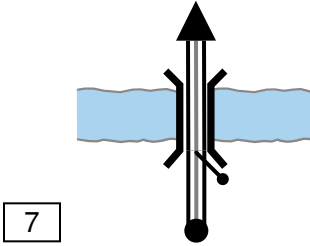
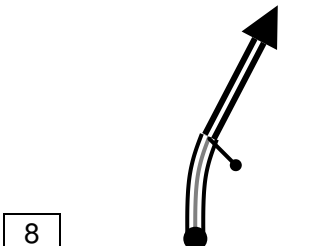
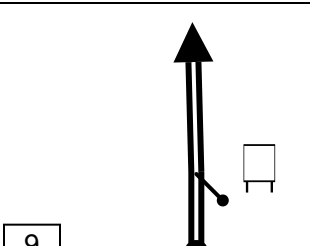

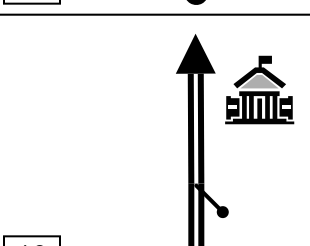

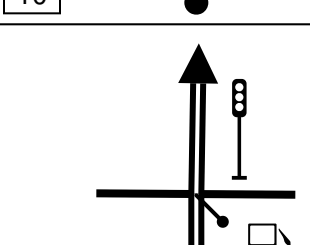
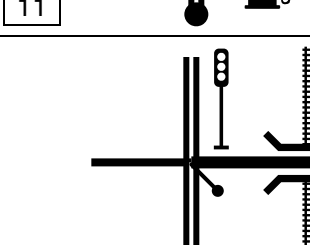


From TC 3A/6A Regroup IN		DISTANCE		DAY 1					
To TC 3B/6B Regroup OUT - Service IN		0.00 mi		SECTION 1/2					
		AVERAGE		TIME ALLOWED					
		0.04 mph		15 min					
DISTANCE		DIRECTION		INFORMATION		DISTANCE REGRESS			
TOTAL	PARTIAL								
0,00	0,00			 TC 3A/6A Regroup IN		0,00			
				<table border="1"> <tr><td>N-35°11.838'</td></tr> <tr><td>W-84°37.376'</td></tr> <tr><td>ALT: 787 ft</td></tr> </table>		N-35°11.838'	W-84°37.376'	ALT: 787 ft	
N-35°11.838'									
W-84°37.376'									
ALT: 787 ft									
0,00	0,00			 TC 3B/6B Regroup OUT - Service IN		0,00			
				<table border="1"> <tr><td>N-35°11.836'</td></tr> <tr><td>W-84°37.373'</td></tr> <tr><td>ALT: 787 ft</td></tr> </table>		N-35°11.836'	W-84°37.373'	ALT: 787 ft	
N-35°11.836'									
W-84°37.373'									
ALT: 787 ft									

From TC 3B/6B Regroup OUT - Service IN		DISTANCE		DAY					
To TC 3C/6C Service OUT		0.00 mi		SECTION 2/3					
		AVERAGE		TIME ALLOWED					
		0.02 mph		30 min					
DISTANCE		DIRECTION		INFORMATION		DISTANCE REGRESS			
TOTAL	PARTIAL								
0,00	0,00			 TC 3B/6B Regroup OUT - Service IN		0,00			
0,00	0,00			 TC 3C/6C Service OUT Go around service areas <table border="1" data-bbox="1068 678 1247 766"> <tr> <td>N-35°11.817'</td> </tr> <tr> <td>W-84°37.341'</td> </tr> <tr> <td>ALT: 820 ft</td> </tr> </table>		N-35°11.817'	W-84°37.341'	ALT: 820 ft	0,00
N-35°11.817'									
W-84°37.341'									
ALT: 820 ft									

From TC 6C/7B Service OUT / Regroup		DISTANCE		DAY	
To TC 7/8 Starr Mountain north		21.81 mi		1	
		AVERAGE		TIME ALLOWED	
		26.17 mph		50 min	
DISTANCE		DIRECTION	INFORMATION	DISTANCE	
TOTAL	PARTIAL			REGRESS	
0,00	0,00	 1	 TC 6C/7B Service OUT / Regroup OUT N-35°11.816' W-84°37.343' ALT: 820 ft	21,81	
0,17	0,17	 2	 RZ 3 & 4 Service areas on the left	21,64	
0,21	0,04	 3	  	21,60	
0,33	0,12	 4		21,48	
0,56	0,23	 5	Stone Rd., Spring Rd.	21,25	
4,10	3,54	 6		17,71	

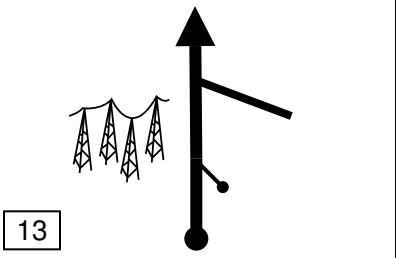
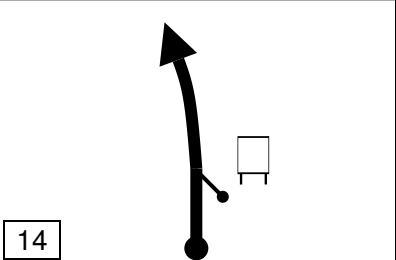

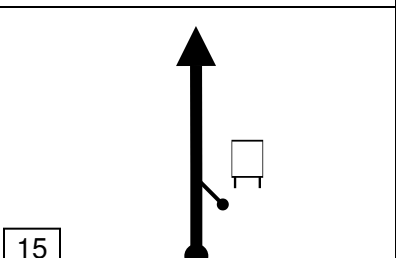

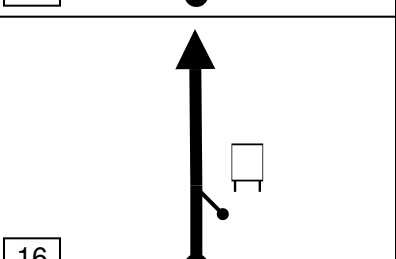

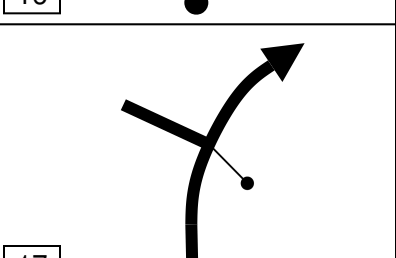

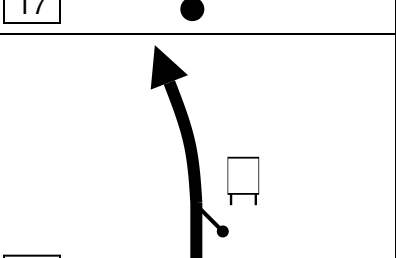

PROXIMA NOTA
 PROCH NOTE
 NEXT NOTE

0,56

From TC 6C/7B Service OUT / Regroup		DISTANCE		DAY	
To TC 7/8 Starr Mountain north		21.81 mi		1	
		AVERAGE		TIME ALLOWED	
		26.17 mph		50 min	
DISTANCE		DIRECTION	INFORMATION	DISTANCE REGRESS	
TOTAL	PARTIAL				
4,66	0,56		Hiwasee River	17,15	
7,72	3,06		Median ends.	14,09	
8,70	0,98			13,11	
10,33	1,63		Etowah P.D. 	11,48	
10,86	0,53		9th St.	10,95	
11,37	0,51		 	10,44	

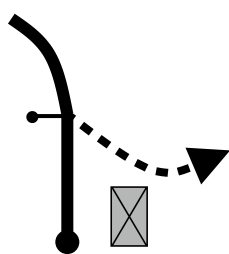


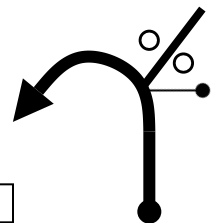
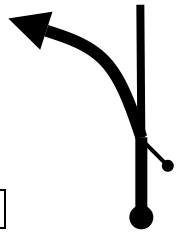
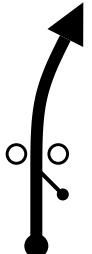
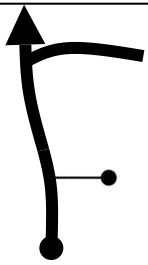

PROXIMA NOTA
PROCH NOTE
NEXT NOTE

0,32

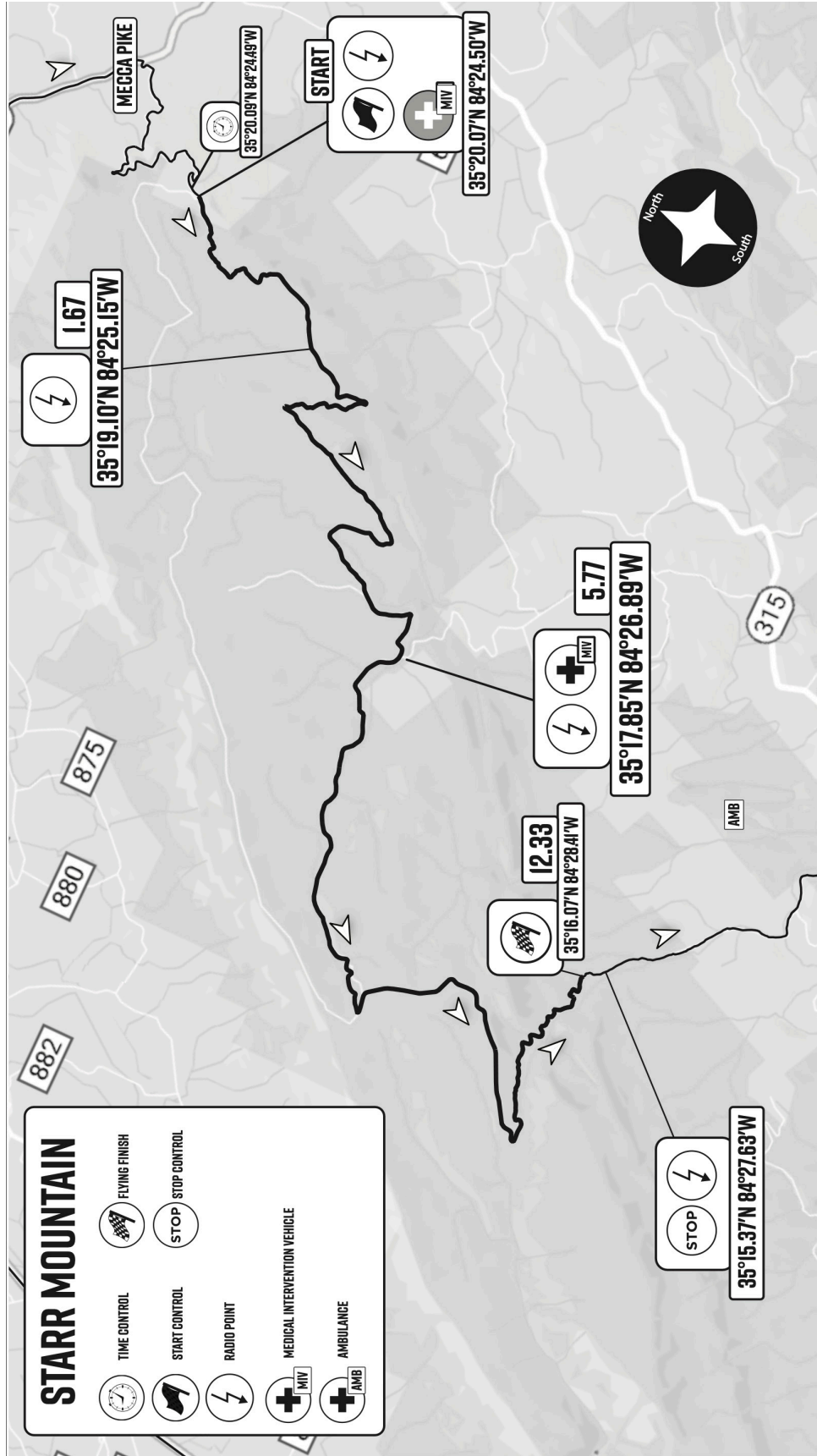
From TC 6C/7B Service OUT / Regroup		DISTANCE		DAY	
To TC 7/8 Starr Mountain north		21.81 mi		SECTION 3/4	
		AVERAGE		TIME ALLOWED	
		26.17 mph		50 min	
DISTANCE		DIRECTION	INFORMATION	DISTANCE REGRESS	
TOTAL	PARTIAL				
11,69	0,32			10,12	
12,21	0,52			9,60	
12,51	0,30			9,30	
14,88	2,37			6,93	
17,73	2,85			4,08	
18,71	0,98			3,10	

PROXIMA NOTA
PROCH NOTE
NEXT NOTE

0,74

From TC		6C/7B Service OUT / Regroup		DISTANCE	DAY			
To TC		7/8 Starr Mountain north		21.81 mi	1			
				AVERAGE	SECTION			
				26.17 mph	3/4			
					TIME ALLOWED			
					50 min			
DISTANCE		DIRECTION		INFORMATION				
TOTAL	PARTIAL			DISTANCE REGRESS				
19,45	0,74	19		 Exit is hard to notice!  Start of Quiet Zone.	2,36			
19,49	0,04	20		Several entrances to private property along this road, be careful not to enter.	2,32			
20,00	0,51	21		Private property, do not enter.	1,81			
20,64	0,64	22		Forest gate	1,17			
21,81	1,17	23		 TC 7/8 Starr Mountain north End of Quiet Zone. 40 yds. from junction <table border="1" data-bbox="1063 1480 1242 1564"> <tr> <td>N-35° 20.099'</td> </tr> <tr> <td>W-84° 24.498'</td> </tr> <tr> <td>ALT: 2034 ft</td> </tr> </table>	N-35° 20.099'	W-84° 24.498'	ALT: 2034 ft	0,00
N-35° 20.099'								
W-84° 24.498'								
ALT: 2034 ft								

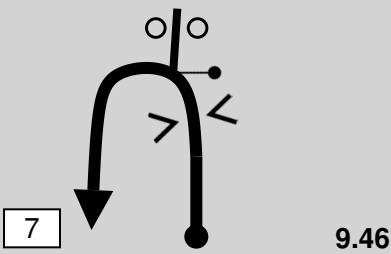



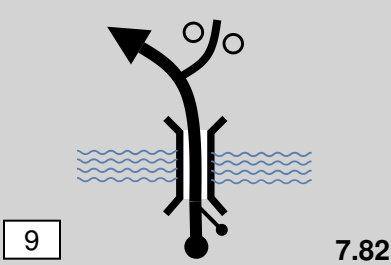
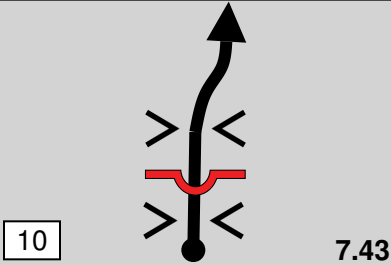

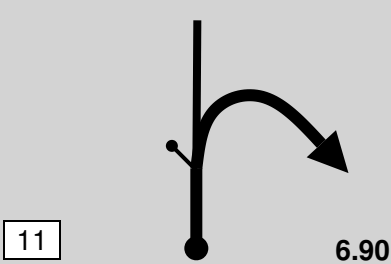
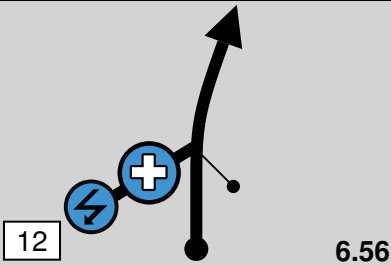



SS 7 / SS 8 (Starr Mountain)



From TC 7/8 Starr Mountain		DISTANCE 30.01 mi		DAY 1	
To TC 7A/8A Regroup IN / End of Rally				SECTION 3/4	
SPECIAL STAGE 7/8 Starr Mountain		RECORD 12.33 mi		TIME ALLOWED 55 min	
DISTANCE		DIRECTION	INFORMATION	DISTANCE REGRESS	
TOTAL	PARTIAL				
7/8				7/8	
0,00	0,00		START SS 7/8 Starr Mountain 12.33 mi R1 N-35°20.079' W-84°24.506' ALT: 2067 ft	30,01	
0,90	0,90			29,11	
1,24	0,34			28,77	
1,67	0,43		R2 N-35°19.096' W-84°25.155' ALT: 1804 ft	28,34	
2,25	0,58			27,76	
2,74	0,49			27,27	

PROXIMA NOTA
PROCH NOTE
NEXT NOTE

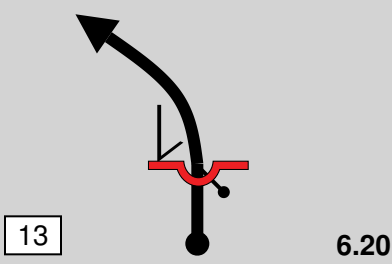

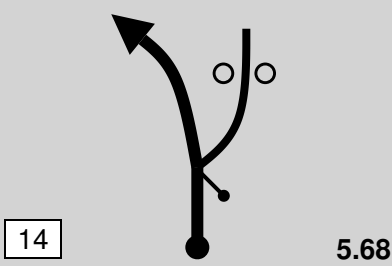
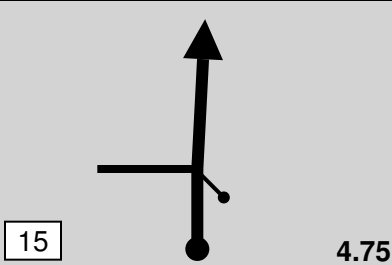
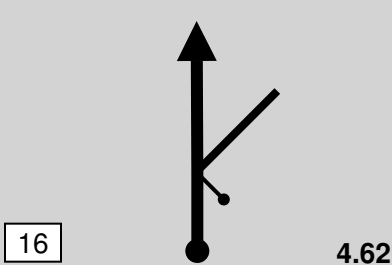
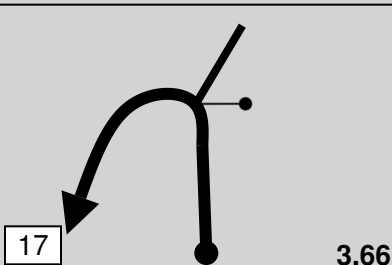

0,13

From TC 7/8 Starr Mountain		DISTANCE 30.01 mi		DAY 1	
To TC 7A/8A Regroup IN / End of Rally				SECTION 3/4	
SPECIAL STAGE 7/8 Starr Mountain		RECORD 12.33 mi		TIME ALLOWED 55 min	
DISTANCE		DIRECTION	INFORMATION	DISTANCE REGRESS	
TOTAL	PARTIAL				
7/8				7/8	
2,87	0,13		 North Black Mountain Rd.	27,14	
3,69	0,82			26,32	
4,51	0,82			25,50	
4,90	0,39			25,11	
5,43	0,53			24,58	
5,77	0,34		 R3   Bullet Creek Rd. N-35° 17.858' W-84° 26.894' ALT: 1542 ft	24,24	

PROXIMA NOTA
PROCH NOTE
NEXT NOTE

0,36

From TC	7/8 Starr Mountain	DISTANCE	30.01 mi	DAY	1
To TC	7A/8A Regroup IN / End of Rally			SECTION	3/4
SPECIAL STAGE	7/8 Starr Mountain	12.33 mi	RECORD	TIME ALLOWED	55 min

7/8	DISTANCE		DIRECTION	INFORMATION	DISTANCE REGRESS	7/8
	TOTAL	PARTIAL				
	6,13	0,36	 13 6.20	 Don't cut!	23,88	
	6,65	0,52	 14 5.68	Round Mountain Rd.	23,36	
	7,58	0,93	 15 4.75	North Hogback Ridge Rd.	22,43	
	7,71	0,13	 16 4.62	Burkett Ivins Trail	22,30	
	8,67	0,96	 17 3.66	Starr Mountain Horse Trail	21,34	
	9,09	0,42	 18 3.24	North Hogback Ridge Rd.	20,92	

PROXIMA NOTA
PROCH NOTE
NEXT NOTE


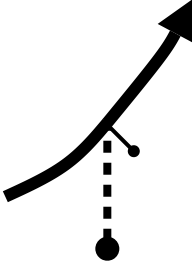




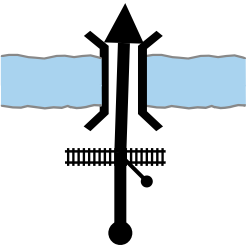
1,71

From TC	7/8 Starr Mountain	DISTANCE	30.01 mi	DAY	1
To TC	7A/8A Regroup IN / End of Rally			SECTION	3/4
SPECIAL STAGE	7/8 Starr Mountain	RECORD		TIME ALLOWED	55 min
	12.33 mi				

7/8	DISTANCE		DIRECTION	INFORMATION	7/8
	TOTAL	PARTIAL			
	10,80	1,71		Chestnut Mountain Rd.	19,21
	12,33	1,53		FINISH SS 7/8 Starr Mountain 12.33 mi N-35°16.080' W-84°28.410' ALT: 1214 ft	17,68
	12,56	0,23		STOP R2 Start of Quiet Zone N-35°15.941' W-84°28.264' ALT: 1083 ft	17,45
	13,05	0,49		Forest gate	16,96
	13,79	0,74			16,22
	14,02	0,23		Carden Creek Rd.	15,99

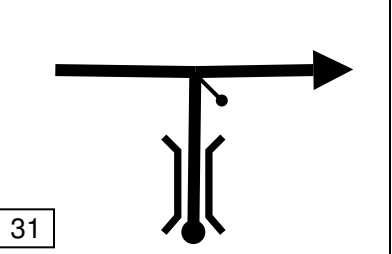

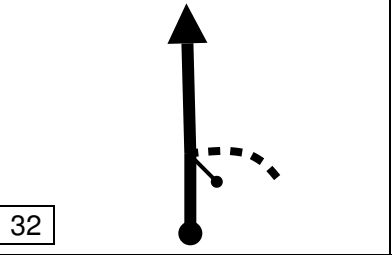
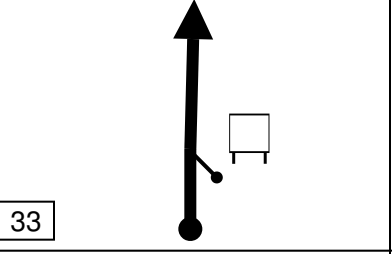
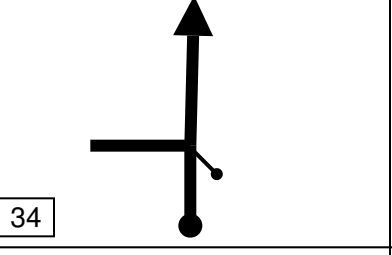
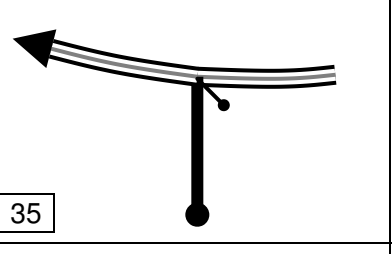

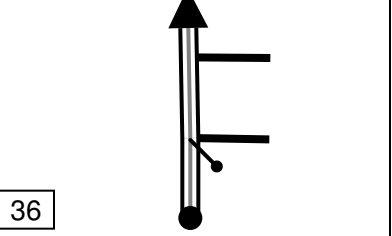
PROXIMA NOTA
 PROCH NOTE
 NEXT NOTE

0,21

From TC 7/8 Starr Mountain		DISTANCE	DAY	
To TC 7A/8A Regroup IN / End of Rally		30.01 mi	1	
SPECIAL STAGE 7/8 Starr Mountain		RECORD	SECTION 3/4	
12.33 mi			TIME ALLOWED 55 min	
DISTANCE		DIRECTION	INFORMATION	DISTANCE REGRESS
TOTAL	PARTIAL			
14,23	0,21	 25	Sheehan Branch Rd.	15,78
15,10	0,87	 26	 End of Quiet Zone	14,91
16,05	0,95	 27	Maggie Mill Rd.	13,96
16,90	0,85	 28	Spring Creek Rd.	13,11
18,65	1,75	 29	Perrys Branch Rd.	11,36
20,12	1,47	 30	Hiwasee River	9,89

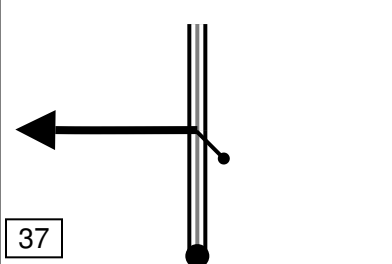


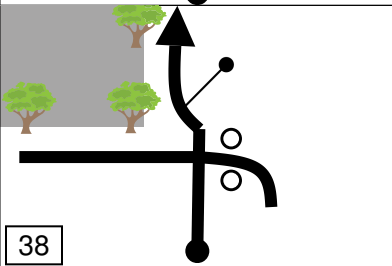

PROXIMA NOTA
PROCH NOTE
NEXT NOTE

0,21

From TC 7/8 Starr Mountain		DISTANCE	DAY	
To TC 7A/8A Regroup IN / End of Rally		30.01 mi	1	
SPECIAL STAGE 7/8 Starr Mountain		RECORD	SECTION 3/4	
12.33 mi			TIME ALLOWED 55 min	
DISTANCE		DIRECTION	INFORMATION	DISTANCE REGRESS
TOTAL	PARTIAL			
20,33	0,21			9,68
22,97	2,64		Hiwasee River Picnic Site	7,04
24,60	1,63		40	5,41
25,38	0,78		Mountain View Rd.	4,63
26,06	0,68			3,95
29,53	3,47		Spring St., Stone Rd.	0,48

PROXIMA NOTA
PROCH NOTE
NEXT NOTE

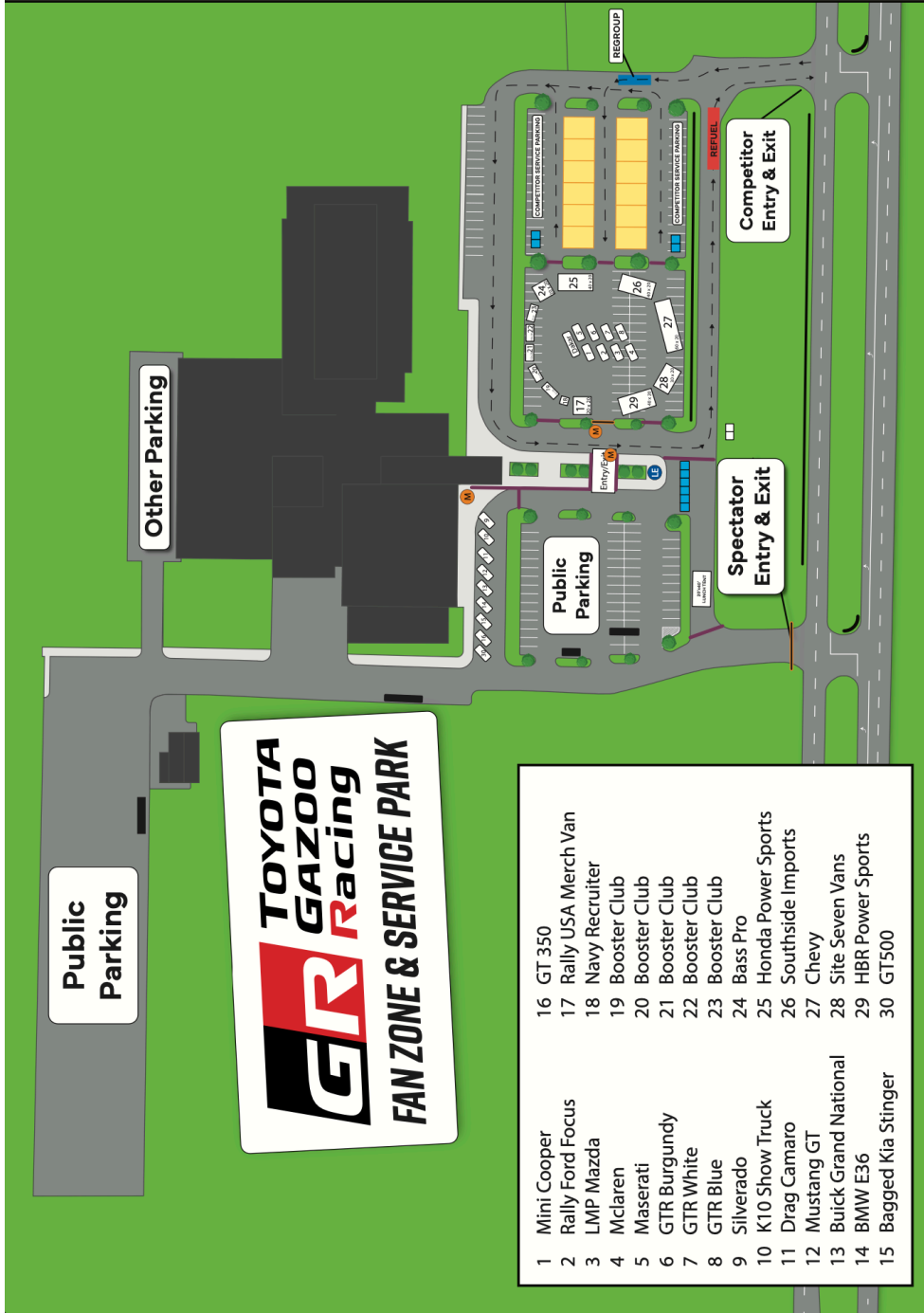
0,43

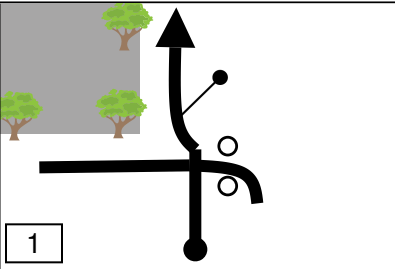

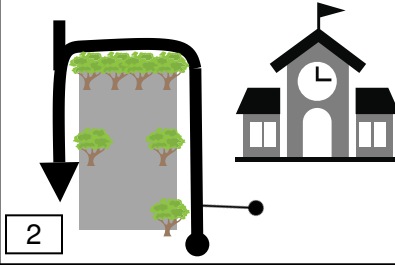

From TC 7/8 Starr Mountain		DISTANCE	DAY				
To TC 7A/8A Regroup IN / End of Rally		30.01 mi	1				
SPECIAL STAGE 7/8 Starr Mountain		RECORD	SECTION 3/4				
12.33 mi			TIME ALLOWED 55 min				
DISTANCE		DIRECTION	INFORMATION	DISTANCE REGRESS			
TOTAL	PARTIAL						
29,96	0,43		 <p>Polk County High School entrance.</p>  <p>Please look out for spectators.</p>	0,05			
30,01	0,05		 <p>TC 7A/8A Regroup IN / End of Rally</p> <p>Service areas on the left</p> <table border="1"> <tr> <td>N-35°11.838'</td> </tr> <tr> <td>W-84°37.377'</td> </tr> <tr> <td>ALT: 787 ft</td> </tr> </table>	N-35°11.838'	W-84°37.377'	ALT: 787 ft	0,00
N-35°11.838'							
W-84°37.377'							
ALT: 787 ft							

Service Park (Polk County High School)

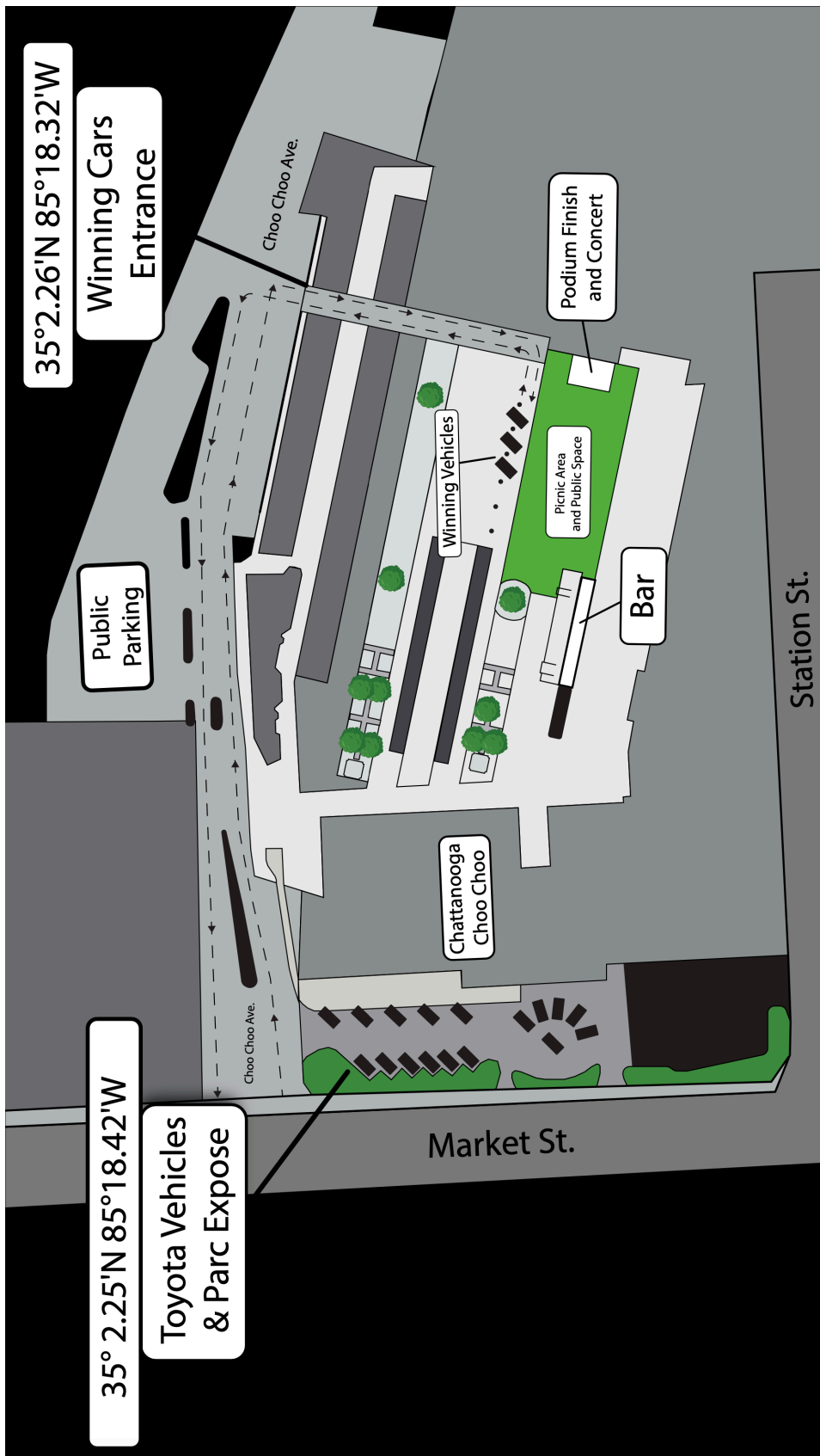
Legend

- Vendor Tents
- Building
- Service Bays
- Dead Zones
- Greenery
- Side Walk
- Rally Arch
- 4' Barriers/Sponsor Banners
- Transit Route
- Rally USA Banners
- Buses
- Law Enforcement
- Marshal



From TC 7A Regroup IN		DISTANCE	DAY	1
To TC 7B Regroup OUT		0.00 mi	SECTION	3
SPECIAL STAGE		RECORD	TIME ALLOWED	30 min
DISTANCE		DIRECTION	INFORMATION	DISTANCE REGRESS
TOTAL	PARTIAL			
0,00	0,00	 1	 TC 7A Regroup IN <div style="border: 1px solid black; padding: 2px; width: fit-content;"> N-35°11.838' W-84°37.376' ALT: 787 ft </div>	0,00
0,00	0,00	 2	 TC 7B Regroup OUT	0,00

Ceremonial Finish / Price Giving (Chattanooga Choo-Choo)



35°2.26'N 85°18.32'W

Winning Cars Entrance

Public Parking

Choo Choo Ave.

Podium Finish and Concert

Winning Vehicles

Picnic Area and Public Space

Bar

Station St.

Chattanooga Choo Choo

35° 2.25'N 85°18.42'W

Toyota Vehicles & Parc Expose

Market St.

Choo Choo Ave.